

ANEXO VI - Poligonais e Quadro de Coordenadas de Perímetro das UP

TERRITÓRIO DE PRESERVAÇÃO 10 – TP 10

O TP10 - Setores Complementares - Áreas Oeste e Leste é composto por dez Unidades de Preservação – UP:

- UP1: Setor Hospitalar Local Sul - SHLS
- UP2: Setor Hospitalar Local Norte - SHLN
- UP3: Setor de Edifícios de Utilidade Pública Norte - SEPN, Setor Comercial Residencial Norte 502-SCRN 502 e Entrequadras Norte 500 - EQN 500
- UP4: Setor de Edifícios de Utilidade Pública Sul - SEPS
- UP5: Setor de Grandes Áreas Norte e Sul - Quadras 900 - SGAN e SGAS; Entrequadras Norte 700/900 - EQN 700/900
- UP6: Setor de Grandes Áreas Norte e Sul - Quadras 600 - SGAN e SGAS
- UP7: Setor de Indústrias Gráficas - SIG
- UP8: Setor de Garagens Oficiais - SGO
- UP9: Setor de Administração Municipal - SAM
- UP10: Setor Terminal Norte - STN

Todas as coordenadas aqui descritas estão georreferenciadas ao Sistema Geodésico Brasileiro e encontram-se representadas no Sistema UTM, referenciadas ao **Meridiano Central 45° WGr, Fuso 23**, tendo como o Datum o **SICAD-SIRGAS 2000**.

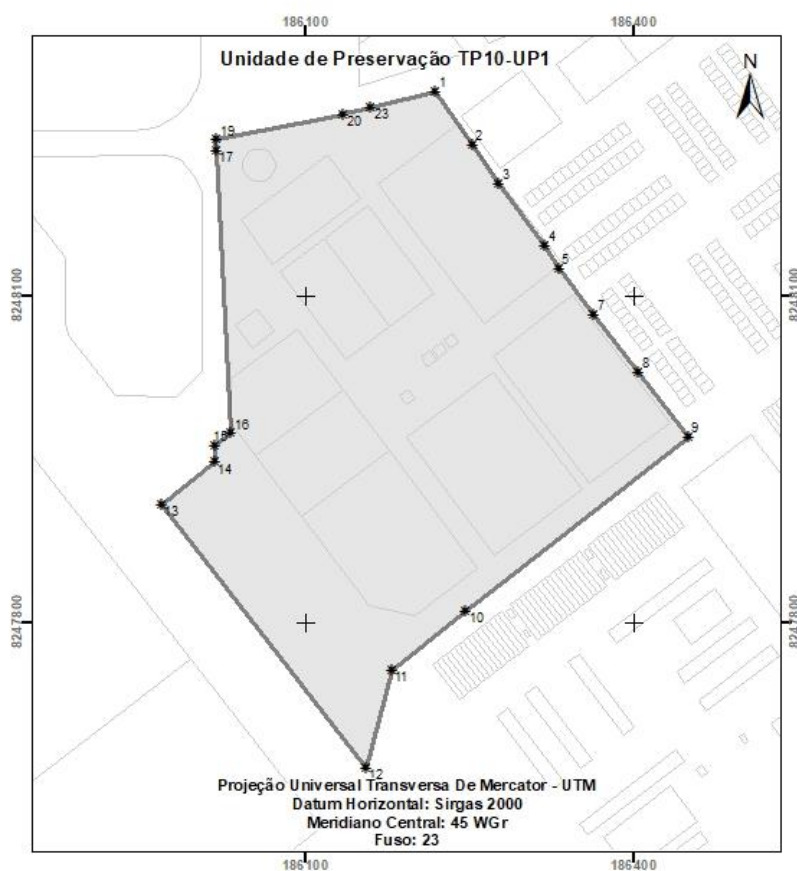
Lista de Coordenadas do Perímetro

- TP10 - UP1: Setor Hospitalar Local Sul – SHLS

TP10-UP1		
VÉRTICE	NORTE	ESTE
1	8.248.287,44	186.218,46
2	8.248.237,92	186.252,05
3	8.248.202,25	186.276,24
4	8.248.145,54	186.318,86
5	8.248.125,06	186.331,60
6	8.248.122,76	186.333,02
7	8.248.082,54	186.363,93
8	8.248.029,84	186.404,75
9	8.247.970,16	186.450,24
10	8.247.810,78	186.246,11

ANEXO VI - Poligonais e Quadro de Coordenadas de Perímetro das UP

11	8.247.756,34	186.177,98
12	8.247.666,55	186.154,30
13	8.247.908,40	185.967,04
14	8.247.947,30	186.015,76
15	8.247.962,07	186.015,82
16	8.247.973,53	186.030,17
17	8.248.233,29	186.016,90
18	8.248.242,94	186.016,41
19	8.248.243,05	186.016,94
20	8.248.265,90	186.133,72
21	8.248.266,92	186.133,97
22	8.248.270,33	186.148,06
23	8.248.272,93	186.158,76

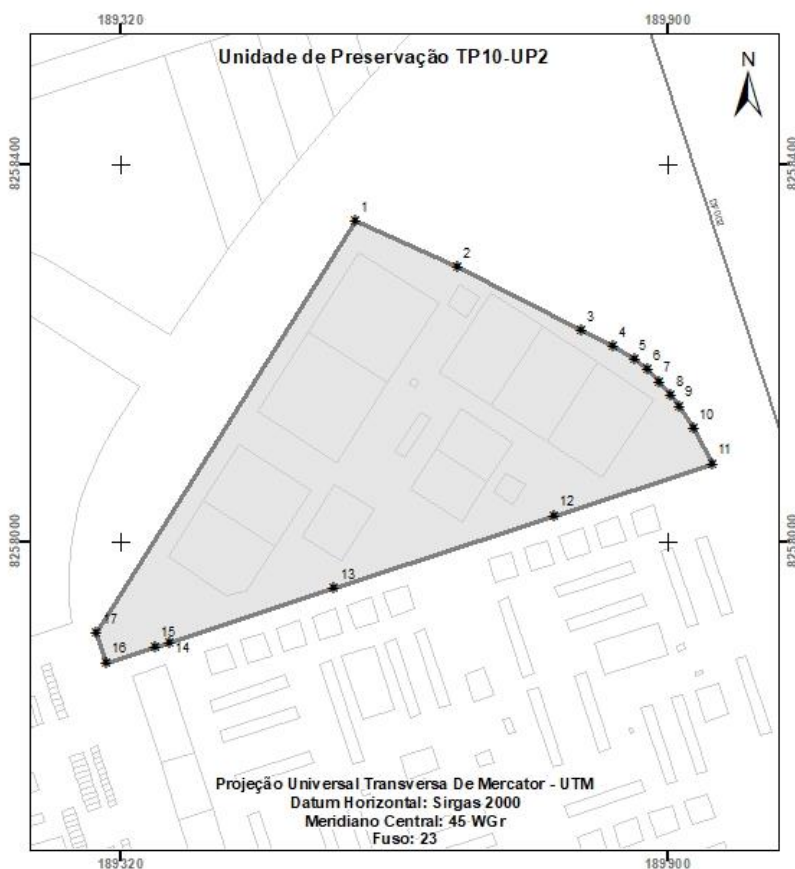


ANEXO VI - Poligonais e Quadro de Coordenadas de Perímetro das UP

- TP10 - UP2: Setor Hospitalar Local Norte – SHLN

TP10-UP2		
VÉRTICE	NORTE	ESTE
1	8.258.339,53	189.568,60
2	8.258.290,70	189.677,33
3	8.258.224,06	189.807,59
4	8.258.207,23	189.841,25
5	8.258.193,71	189.863,58
6	8.258.182,98	189.878,16
7	8.258.169,54	189.889,37
8	8.258.154,98	189.901,98
9	8.258.143,94	189.911,40
10	8.258.120,61	189.925,98
11	8.258.082,75	189.945,93
12	8.258.027,95	189.778,62
13	8.257.950,96	189.546,40
14	8.257.894,12	189.371,34
15	8.257.889,30	189.356,48
16	8.257.872,88	189.304,57
17	8.257.904,33	189.294,71

ANEXO VI - Poligonais e Quadro de Coordenadas de Perímetro das UP



- TP10 - UP3: Setor de Edifícios de Utilidade Pública Norte - SEPN, Setor Comercial Residencial Norte 502-SCRN 502 e Entrequadras Norte 500 - EQN 500

TP10-UP3		
VÉRTICE	NORTE	ESTE
1	8.257.894,12	189.371,34
2	8.257.862,67	189.381,25
3	8.257.837,90	189.389,29
4	8.257.589,99	189.469,76
5	8.257.545,25	189.484,29
6	8.257.500,44	189.498,74
7	8.257.257,81	189.577,01
8	8.257.248,03	189.580,18
9	8.257.264,08	189.629,05
10	8.257.171,77	189.660,21
11	8.257.155,76	189.610,10
12	8.256.979,65	189.668,80

ANEXO VI - Poligonais e Quadro de Coordenadas de Perímetro das UP

13	8.256.905,46	189.693,22
14	8.256.812,52	189.723,82
15	8.256.754,34	189.742,98
16	8.256.569,82	189.801,39
17	8.256.564,47	189.803,30
18	8.256.579,64	189.851,03
19	8.256.489,94	189.882,61
20	8.256.474,91	189.835,18
21	8.256.223,79	189.915,74
22	8.256.204,50	189.921,93
23	8.256.127,89	189.946,63
24	8.255.893,89	190.022,07
25	8.255.872,84	190.028,83
26	8.255.888,16	190.075,36
27	8.255.803,47	190.102,81
28	8.255.788,73	190.055,87
29	8.255.670,43	190.094,39
30	8.255.536,54	190.138,56
31	8.255.445,10	190.168,72
32	8.255.403,39	190.182,48
33	8.255.199,41	190.249,24
34	8.255.188,34	190.252,56
35	8.255.203,23	190.298,21
36	8.255.124,62	190.325,48
37	8.255.122,37	190.326,29
38	8.255.106,68	190.277,05
39	8.254.853,93	190.359,10
40	8.254.823,88	190.368,85
41	8.254.755,09	190.390,07
42	8.254.550,36	190.453,22
43	8.254.532,73	190.457,26
44	8.254.546,32	190.505,85
45	8.254.461,24	190.530,63
46	8.254.447,22	190.477,10
47	8.254.287,96	190.516,27
48	8.254.223,12	190.529,78
49	8.254.133,50	190.548,45
50	8.254.132,19	190.548,73
51	8.253.913,36	190.589,52
52	8.253.908,77	190.590,10

ANEXO VI - Poligonais e Quadro de Coordenadas de Perímetro das UP

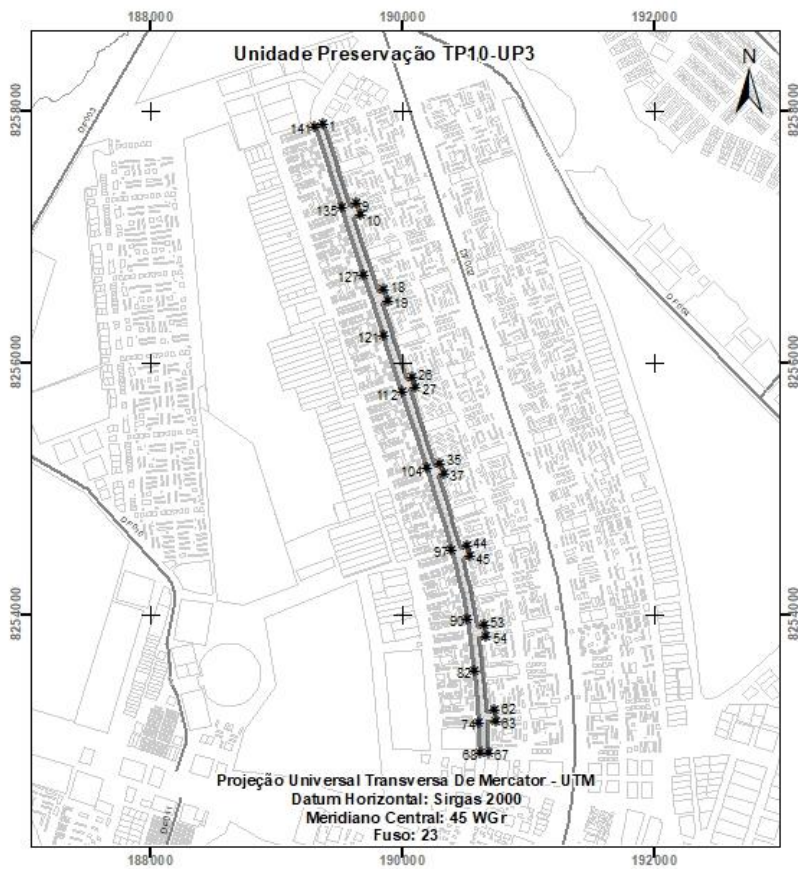
53	8.253.917,85	190.647,66
54	8.253.828,51	190.661,07
55	8.253.820,35	190.601,15
56	8.253.809,52	190.602,50
57	8.253.625,93	190.626,61
58	8.253.589,04	190.630,39
59	8.253.499,37	190.639,58
60	8.253.435,85	190.646,08
61	8.253.233,96	190.664,35
62	8.253.239,78	190.729,95
63	8.253.152,97	190.734,24
64	8.253.147,74	190.671,25
65	8.253.013,57	190.674,47
66	8.253.000,07	190.674,80
67	8.252.901,72	190.677,16
68	8.252.901,39	190.609,14
69	8.252.905,23	190.609,43
70	8.252.911,87	190.609,24
71	8.253.006,83	190.605,53
72	8.253.014,06	190.605,24
73	8.253.133,36	190.600,58
74	8.253.141,84	190.600,06
75	8.253.145,35	190.599,85
76	8.253.152,89	190.599,40
77	8.253.200,87	190.596,50
78	8.253.223,08	190.594,33
79	8.253.227,72	190.593,88
80	8.253.238,28	190.592,85
81	8.253.296,86	190.589,06
82	8.253.556,15	190.563,15
83	8.253.601,38	190.558,64
84	8.253.716,95	190.543,36
85	8.253.807,77	190.533,89
86	8.253.811,44	190.533,51
87	8.253.813,38	190.533,31
88	8.253.896,82	190.520,77
89	8.253.899,01	190.520,44
90	8.253.964,65	190.510,57
91	8.254.173,02	190.470,82
92	8.254.187,23	190.468,11

ANEXO VI - Poligonais e Quadro de Coordenadas de Perímetro das UP

93	8.254.427,06	190.410,68
94	8.254.429,65	190.409,98
95	8.254.433,85	190.408,85
96	8.254.513,21	190.387,49
97	8.254.516,32	190.386,65
98	8.254.601,01	190.363,86
99	8.254.762,66	190.315,50
100	8.254.766,17	190.314,45
101	8.255.009,01	190.235,20
102	8.255.087,17	190.210,55
103	8.255.088,01	190.210,28
104	8.255.161,11	190.187,23
105	8.255.161,11	190.187,22
106	8.255.166,48	190.185,53
107	8.255.258,57	190.156,48
108	8.255.258,57	190.156,48
109	8.255.477,81	190.084,04
110	8.255.492,14	190.079,31
111	8.255.751,48	189.995,94
112	8.255.765,23	189.991,36
113	8.255.765,24	189.991,36
114	8.255.768,17	189.990,38
115	8.255.775,04	189.988,09
116	8.255.839,74	189.966,52
117	8.255.849,57	189.963,25
118	8.255.851,07	189.962,75
119	8.255.981,47	189.919,29
120	8.256.150,66	189.864,38
121	8.256.214,56	189.843,64
122	8.256.450,38	189.767,43
123	8.256.453,15	189.766,53
124	8.256.453,33	189.766,48
125	8.256.534,91	189.739,91
126	8.256.543,44	189.737,13
127	8.256.698,23	189.686,72
128	8.256.835,93	189.641,28
129	8.256.958,59	189.600,80
130	8.257.134,44	189.543,36
131	8.257.135,69	189.542,95
132	8.257.145,18	189.539,85

ANEXO VI - Poligonais e Quadro de Coordenadas de Perímetro das UP

133	8.257.215,51	189.516,88
134	8.257.220,21	189.515,37
135	8.257.226,12	189.513,46
136	8.257.489,94	189.428,48
137	8.257.551,71	189.408,59
138	8.257.781,46	189.333,23
139	8.257.819,52	189.321,30
140	8.257.863,03	189.307,66
141	8.257.872,88	189.304,57
142	8.257.889,30	189.356,48



ANEXO VI - Poligonais e Quadro de Coordenadas de Perímetro das UP

- TP10 - UP4: Setor de Edifícios de Utilidade Pública Sul – SEPS

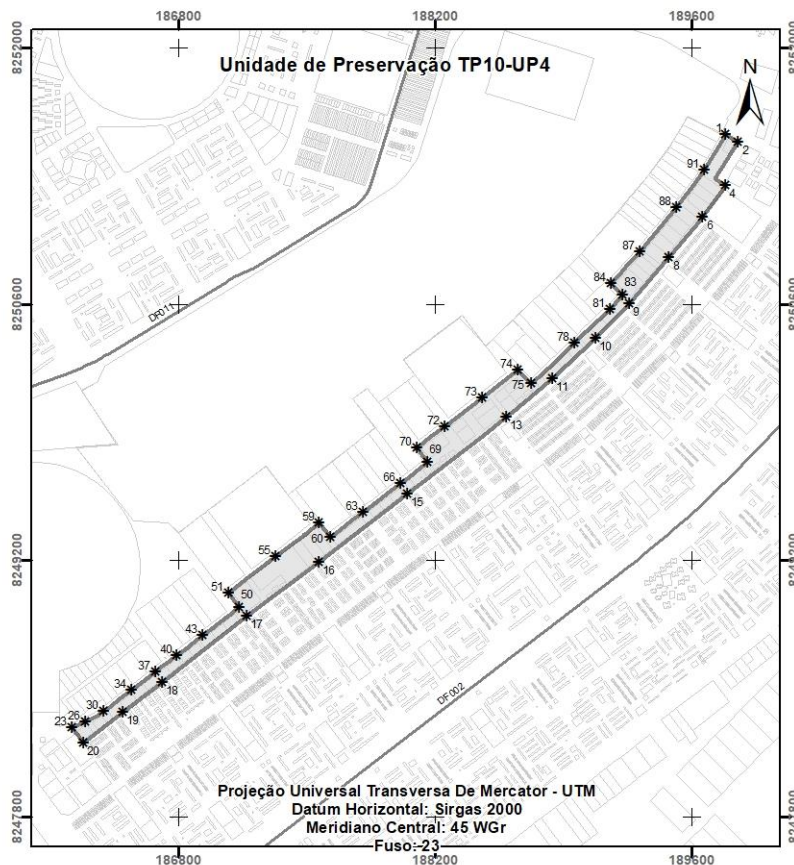
TP10-UP4		
VÉRTICE	NORTE	ESTE
1	8.251.523,27	189.788,16
2	8.251.485,22	189.857,21
3	8.251.284,70	189.730,19
4	8.251.244,62	189.785,30
5	8.251.243,28	189.787,13
6	8.251.073,72	189.662,32
7	8.251.031,33	189.630,36
8	8.250.853,60	189.477,25
9	8.250.602,61	189.261,03
10	8.250.410,22	189.075,89
11	8.250.190,97	188.840,54
12	8.250.020,44	188.637,76
13	8.249.983,46	188.591,13
14	8.249.873,20	188.452,06
15	8.249.563,22	188.049,93
16	8.249.191,22	187.565,82
17	8.248.892,72	187.171,93
18	8.248.535,22	186.707,65
19	8.248.369,22	186.494,85
20	8.248.203,59	186.278,00
21	8.248.202,25	186.276,24
22	8.248.237,92	186.252,05
23	8.248.287,44	186.218,46
24	8.248.295,68	186.238,62
25	8.248.308,53	186.270,11
26	8.248.317,43	186.291,90
27	8.248.332,18	186.319,82
28	8.248.344,89	186.343,90
29	8.248.348,71	186.351,12
30	8.248.377,03	186.392,02
31	8.248.397,67	186.419,52
32	8.248.421,75	186.451,01
33	8.248.448,04	186.485,39
34	8.248.492,20	186.543,13
35	8.248.522,28	186.582,48
36	8.248.553,78	186.623,67

ANEXO VI - Poligonais e Quadro de Coordenadas de Perímetro das UP

37	8.248.590,63	186.671,85
38	8.248.620,19	186.710,51
39	8.248.643,95	186.741,59
40	8.248.681,90	186.791,22
41	8.248.719,18	186.839,96
42	8.248.749,35	186.879,42
43	8.248.789,83	186.932,36
44	8.248.826,93	186.980,87
45	8.248.852,06	187.013,73
46	8.248.886,56	187.058,85
47	8.248.915,26	187.096,38
48	8.248.934,62	187.121,70
49	8.248.938,58	187.126,87
50	8.248.942,49	187.131,99
51	8.249.023,15	187.072,73
52	8.249.103,45	187.177,69
53	8.249.135,54	187.219,64
54	8.249.181,90	187.280,25
55	8.249.220,17	187.330,28
56	8.249.252,11	187.372,03
57	8.249.300,56	187.435,37
58	8.249.338,06	187.484,39
59	8.249.402,25	187.568,30
60	8.249.325,73	187.630,30
61	8.249.357,09	187.671,04
62	8.249.423,30	187.757,03
63	8.249.461,70	187.806,91
64	8.249.508,67	187.867,93
65	8.249.570,26	187.947,93
66	8.249.619,03	188.011,27
67	8.249.662,06	188.067,16
68	8.249.693,32	188.107,77
69	8.249.733,35	188.159,76
70	8.249.812,39	188.098,96
71	8.249.880,26	188.187,81
72	8.249.928,76	188.251,31
73	8.250.086,27	188.457,53
74	8.250.236,97	188.654,82
75	8.250.164,23	188.728,22
76	8.250.194,63	188.760,44

ANEXO VI - Poligonais e Quadro de Coordenadas de Perímetro das UP

77	8.250.251,39	188.820,58
78	8.250.384,73	188.960,26
79	8.250.447,24	189.025,23
80	8.250.513,69	189.094,01
81	8.250.572,33	189.154,65
82	8.250.608,90	189.187,29
83	8.250.650,77	189.224,66
84	8.250.710,17	189.161,07
85	8.250.747,16	189.196,66
86	8.250.798,92	189.241,70
87	8.250.885,16	189.316,75
88	8.251.125,26	189.516,88
89	8.251.166,10	189.549,72
90	8.251.234,96	189.602,91
91	8.251.328,79	189.669,58
92	8.251.522,07	189.787,42



ANEXO VI - Poligonais e Quadro de Coordenadas de Perímetro das UP

- TP10 - UP5: Setor de Grandes Áreas Norte e Sul - Quadras 900 - SGAN e SGAS; Entrequadras Norte 700/900 - EQN 700/900

TP10-UP5 (N1)		
VÉRTICE	NORTE	ESTE
1	8.257.807,25	188.992,99
2	8.257.721,48	189.020,79
3	8.257.512,26	189.088,59
4	8.257.227,19	189.180,85
5	8.257.123,51	189.214,94
6	8.257.037,85	189.243,09
7	8.256.948,24	189.272,55
8	8.256.666,50	189.363,13
9	8.256.437,53	189.437,37
10	8.256.399,23	189.449,79
11	8.256.351,81	189.465,34
12	8.256.126,38	189.539,25
13	8.255.967,56	189.590,56
14	8.255.890,76	189.615,38
15	8.255.752,25	189.660,87
16	8.255.666,59	189.689,01
17	8.255.626,81	189.702,07
18	8.255.378,42	189.783,21
19	8.255.115,02	189.868,24
20	8.255.068,43	189.883,44
21	8.254.982,71	189.911,41
22	8.254.878,31	189.945,48
23	8.254.642,70	190.021,07
24	8.254.435,62	190.082,42
25	8.254.417,64	190.087,75
26	8.254.350,87	190.103,65
27	8.254.137,73	190.154,42
28	8.253.849,13	190.207,68
29	8.253.821,47	190.212,78
30	8.253.761,02	190.220,13
31	8.253.581,66	190.241,95
32	8.253.252,18	190.274,73
33	8.253.193,20	190.279,36
34	8.253.125,92	190.284,64
35	8.253.103,42	190.285,89

ANEXO VI - Poligonais e Quadro de Coordenadas de Perímetro das UP

36	8.253.126,82	190.531,83
37	8.253.133,36	190.600,58
38	8.253.014,06	190.605,24
39	8.253.006,83	190.605,53
40	8.252.911,87	190.609,24
41	8.252.905,23	190.609,43
42	8.252.901,39	190.609,14
43	8.252.900,19	190.593,65
44	8.252.904,91	190.537,74
45	8.252.912,16	190.444,46
46	8.252.913,86	190.356,34
47	8.252.915,54	190.264,46
48	8.252.900,56	190.262,60
49	8.252.859,99	190.257,58
50	8.252.832,48	190.247,59
51	8.252.753,67	190.234,78
52	8.252.694,14	190.220,30
53	8.252.652,18	190.211,90
54	8.252.650,56	190.211,57
55	8.252.423,77	190.172,80
56	8.252.420,13	190.172,17
57	8.252.421,13	190.153,93
58	8.252.435,50	189.891,70
59	8.252.437,27	189.885,67
60	8.252.450,65	189.752,71
61	8.252.453,82	189.773,86
62	8.252.456,58	189.792,07
63	8.252.460,10	189.808,79
64	8.252.466,37	189.824,96
65	8.252.476,09	189.839,76
66	8.252.489,54	189.853,17
67	8.252.504,50	189.863,41
68	8.252.519,16	189.870,74
69	8.252.531,22	189.873,97
70	8.252.572,53	189.879,76
71	8.252.674,99	189.871,11
72	8.252.683,26	189.870,39
73	8.252.684,27	189.870,32
74	8.252.728,02	189.866,63
75	8.252.867,69	189.855,87

ANEXO VI - Poligonais e Quadro de Coordenadas de Perímetro das UP

76	8.252.932,10	189.849,93
77	8.253.002,10	189.843,48
78	8.253.011,46	189.842,50
79	8.253.023,00	189.840,94
80	8.253.025,30	189.840,29
81	8.253.033,61	189.838,90
82	8.253.041,15	189.837,21
83	8.253.045,01	189.835,97
84	8.253.050,70	189.834,09
85	8.253.063,08	189.828,93
86	8.253.073,17	189.823,85
87	8.253.080,94	189.820,04
88	8.253.087,06	189.816,78
89	8.253.091,03	189.814,32
90	8.253.101,04	189.810,84
91	8.253.106,74	189.809,02
92	8.253.134,73	189.794,48
93	8.253.166,85	189.789,61
94	8.253.185,11	189.790,41
95	8.253.217,63	189.795,16
96	8.253.237,89	189.805,47
97	8.253.264,37	189.817,75
98	8.253.270,86	189.819,72
99	8.253.273,01	189.820,37
100	8.253.295,41	189.822,84
101	8.253.300,75	189.823,01
102	8.253.341,08	189.818,96
103	8.253.387,74	189.813,93
104	8.253.450,28	189.806,62
105	8.253.503,50	189.800,34
106	8.253.513,96	189.799,47
107	8.253.557,60	189.795,67
108	8.253.617,13	189.787,73
109	8.253.696,48	189.779,70
110	8.253.701,13	189.779,31
111	8.253.717,44	189.777,95
112	8.253.752,92	189.774,68
113	8.254.054,25	189.743,71
114	8.254.074,27	189.739,79
115	8.254.098,37	189.736,21

ANEXO VI - Poligonais e Quadro de Coordenadas de Perímetro das UP

116	8.254.109,54	189.734,46
117	8.254.142,57	189.729,49
118	8.254.155,19	189.727,02
119	8.254.162,35	189.725,04
120	8.254.168,51	189.722,91
121	8.254.173,79	189.721,21
122	8.254.177,05	189.720,21
123	8.254.184,21	189.716,69
124	8.254.195,74	189.710,78
125	8.254.200,12	189.707,87
126	8.254.206,75	189.703,50
127	8.254.210,41	189.701,01
128	8.254.216,42	189.696,00
129	8.254.220,51	189.692,09
130	8.254.224,40	189.688,15
131	8.254.229,00	189.683,39
132	8.254.233,11	189.678,31
133	8.254.238,37	189.672,13
134	8.254.251,75	189.655,60
135	8.254.255,86	189.650,54
136	8.254.261,15	189.644,14
137	8.254.263,87	189.641,14
138	8.254.268,27	189.636,24
139	8.254.271,51	189.633,69
140	8.254.277,27	189.630,49
141	8.254.286,26	189.626,12
142	8.254.301,94	189.618,91
143	8.254.288,67	189.584,38
144	8.254.278,27	189.554,78
145	8.254.271,90	189.534,10
146	8.254.269,51	189.525,88
147	8.254.267,64	189.519,94
148	8.254.636,69	189.399,23
149	8.254.680,10	189.386,07
150	8.254.712,72	189.493,62
151	8.254.732,59	189.489,64
152	8.254.875,27	189.443,12
153	8.254.906,35	189.538,24
154	8.254.962,96	189.521,95
155	8.255.010,46	189.506,41

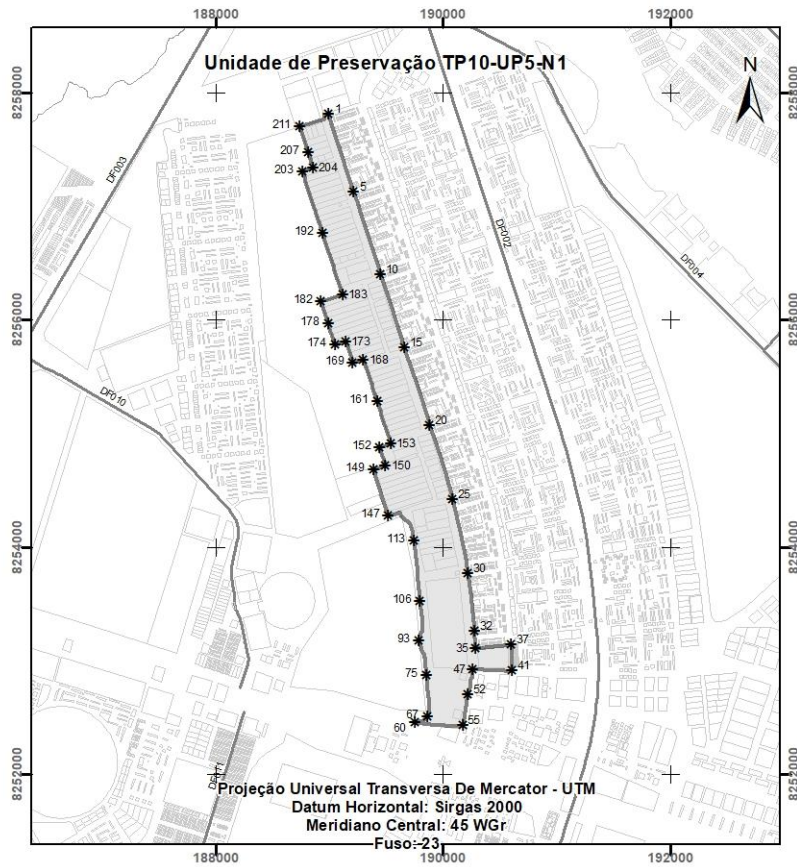
ANEXO VI - Poligonais e Quadro de Coordenadas de Perímetro das UP

156	8.255.058,02	189.491,00
157	8.255.105,59	189.475,58
158	8.255.153,15	189.460,17
159	8.255.200,72	189.444,75
160	8.255.248,28	189.429,34
161	8.255.279,53	189.420,11
162	8.255.342,92	189.399,39
163	8.255.390,43	189.383,86
164	8.255.437,95	189.368,32
165	8.255.485,48	189.352,79
166	8.255.533,00	189.337,25
167	8.255.580,55	189.321,71
168	8.255.646,91	189.299,51
169	8.255.616,34	189.205,93
170	8.255.663,85	189.190,40
171	8.255.711,37	189.174,86
172	8.255.758,90	189.159,33
173	8.255.806,58	189.144,27
174	8.255.775,54	189.049,32
175	8.255.823,09	189.033,79
176	8.255.870,59	189.018,25
177	8.255.918,12	189.002,72
178	8.255.965,67	188.987,18
179	8.256.013,17	188.971,65
180	8.256.060,69	188.956,11
181	8.256.108,22	188.940,57
182	8.256.155,74	188.925,04
183	8.256.217,85	189.115,03
184	8.256.287,97	189.091,51
185	8.256.430,70	189.045,32
186	8.256.478,41	189.030,11
187	8.256.525,93	189.014,57
188	8.256.573,46	188.999,04
189	8.256.620,98	188.983,50
190	8.256.668,51	188.967,97
191	8.256.716,04	188.952,43
192	8.256.763,56	188.936,89
193	8.256.811,09	188.921,36
194	8.256.858,61	188.905,82
195	8.256.906,14	188.890,29

ANEXO VI - Poligonais e Quadro de Coordenadas de Perímetro das UP

196	8.256.963,29	188.872,01
197	8.257.010,81	188.856,47
198	8.257.058,36	188.840,94
199	8.257.105,88	188.825,40
200	8.257.163,11	188.807,36
201	8.257.210,42	188.791,22
202	8.257.257,96	188.775,69
203	8.257.305,49	188.760,15
204	8.257.336,39	188.854,75
205	8.257.365,24	188.845,32
206	8.257.417,55	188.828,32
207	8.257.469,85	188.811,32
208	8.257.522,18	188.794,32
209	8.257.574,49	188.777,33
210	8.257.679,11	188.743,33
211	8.257.698,62	188.736,56
212	8.257.768,64	188.953,32
213	8.257.791,82	188.945,73

ANEXO VI - Poligonais e Quadro de Coordenadas de Perímetro das UP



TP10-UP5 (S1)		
VÉRTICE	NORTE	ESTE
1	8.251.626,78	189.579,94
2	8.251.571,78	189.679,82
3	8.251.527,13	189.760,89
4	8.251.527,09	189.760,96
5	8.251.529,31	189.762,09
6	8.251.531,84	189.763,49
7	8.251.532,86	189.764,05
8	8.251.522,07	189.787,42
9	8.251.328,79	189.669,58
10	8.251.234,96	189.602,91
11	8.251.166,10	189.549,72
12	8.251.125,26	189.516,88
13	8.250.885,16	189.316,75
14	8.250.798,92	189.241,70
15	8.250.747,16	189.196,66

ANEXO VI - Poligonais e Quadro de Coordenadas de Perímetro das UP

16	8.250.710,17	189.161,07
17	8.250.650,77	189.224,66
18	8.250.608,90	189.187,29
19	8.250.572,33	189.154,65
20	8.250.513,69	189.094,01
21	8.250.447,24	189.025,23
22	8.250.384,73	188.960,26
23	8.250.251,39	188.820,58
24	8.250.194,63	188.760,44
25	8.250.164,23	188.728,22
26	8.250.236,97	188.654,82
27	8.250.086,27	188.457,53
28	8.249.928,76	188.251,31
29	8.249.880,26	188.187,81
30	8.249.812,39	188.098,96
31	8.249.733,35	188.159,76
32	8.249.693,32	188.107,77
33	8.249.662,06	188.067,16
34	8.249.619,03	188.011,27
35	8.249.570,26	187.947,93
36	8.249.508,67	187.867,93
37	8.249.461,70	187.806,91
38	8.249.423,30	187.757,03
39	8.249.357,09	187.671,04
40	8.249.325,73	187.630,30
41	8.249.402,25	187.568,30
42	8.249.338,06	187.484,39
43	8.249.300,56	187.435,37
44	8.249.252,11	187.372,03
45	8.249.220,17	187.330,28
46	8.249.181,90	187.280,25
47	8.249.135,54	187.219,64
48	8.249.103,45	187.177,69
49	8.249.023,15	187.072,73
50	8.248.942,49	187.131,99
51	8.248.938,58	187.126,87
52	8.248.934,62	187.121,70
53	8.248.915,26	187.096,38
54	8.248.886,56	187.058,85
55	8.248.852,06	187.013,73

ANEXO VI - Poligonais e Quadro de Coordenadas de Perímetro das UP

56	8.248.826,93	186.980,87
57	8.248.789,83	186.932,36
58	8.248.749,35	186.879,42
59	8.248.719,18	186.839,96
60	8.248.681,90	186.791,22
61	8.248.643,95	186.741,59
62	8.248.620,19	186.710,51
63	8.248.590,63	186.671,85
64	8.248.553,78	186.623,67
65	8.248.522,28	186.582,48
66	8.248.492,20	186.543,13
67	8.248.448,04	186.485,39
68	8.248.421,75	186.451,01
69	8.248.397,67	186.419,52
70	8.248.377,03	186.392,02
71	8.248.348,71	186.351,12
72	8.248.344,89	186.343,90
73	8.248.332,18	186.319,82
74	8.248.317,43	186.291,90
75	8.248.308,53	186.270,11
76	8.248.295,68	186.238,62
77	8.248.287,44	186.218,46
78	8.248.272,93	186.158,76
79	8.248.270,33	186.148,06
80	8.248.291,95	186.147,98
81	8.248.330,34	186.147,82
82	8.248.434,70	186.147,36
83	8.248.554,44	186.146,72
84	8.248.595,69	186.146,50
85	8.248.599,96	186.162,26
86	8.248.612,58	186.203,02
87	8.248.629,19	186.242,96
88	8.248.646,19	186.278,85
89	8.248.666,19	186.314,08
90	8.248.694,69	186.355,52
91	8.248.725,69	186.394,24
92	8.248.757,69	186.428,87
93	8.248.798,81	186.463,38
94	8.248.843,95	186.494,67
95	8.248.865,54	186.509,36

ANEXO VI - Poligonais e Quadro de Coordenadas de Perímetro das UP

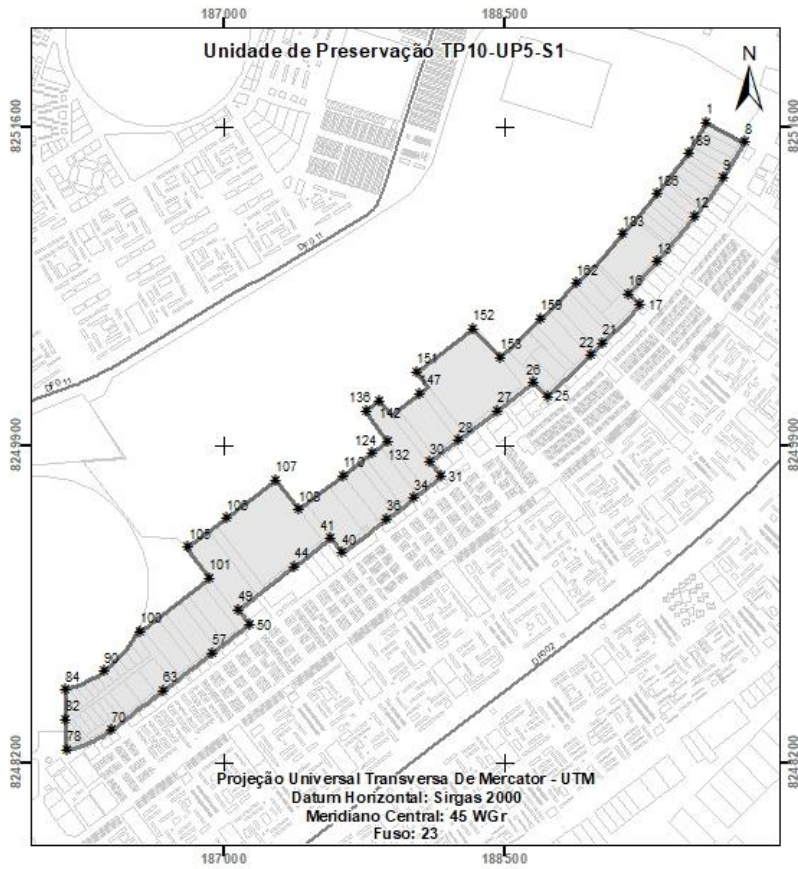
96	8.248.886,71	186.521,95
97	8.248.886,90	186.522,06
98	8.248.910,69	186.534,35
99	8.248.921,95	186.539,09
100	8.248.905,78	186.549,87
101	8.249.190,48	186.917,21
102	8.249.348,46	186.798,15
103	8.249.349,36	186.797,20
104	8.249.350,80	186.799,08
105	8.249.356,66	186.806,71
106	8.249.512,20	187.009,47
107	8.249.716,20	187.275,41
108	8.249.557,44	187.397,14
109	8.249.682,93	187.560,73
110	8.249.739,50	187.635,27
111	8.249.746,58	187.644,47
112	8.249.769,99	187.674,90
113	8.249.774,65	187.680,97
114	8.249.790,98	187.702,24
115	8.249.800,45	187.714,55
116	8.249.803,70	187.718,79
117	8.249.814,03	187.732,23
118	8.249.821,83	187.742,38
119	8.249.829,27	187.752,08
120	8.249.830,91	187.754,20
121	8.249.837,17	187.762,35
122	8.249.844,77	187.772,24
123	8.249.852,67	187.782,53
124	8.249.860,65	187.792,91
125	8.249.868,57	187.803,22
126	8.249.876,62	187.813,70
127	8.249.884,50	187.823,96
128	8.249.891,83	187.833,50
129	8.249.892,45	187.834,30
130	8.249.900,41	187.844,67
131	8.249.908,25	187.854,88
132	8.249.920,36	187.870,63
133	8.249.920,48	187.870,54
134	8.249.995,04	187.814,57
135	8.250.080,39	187.750,50

ANEXO VI - Poligonais e Quadro de Coordenadas de Perímetro das UP

136	8.250.085,11	187.756,78
137	8.250.095,10	187.770,06
138	8.250.104,97	187.783,19
139	8.250.115,88	187.797,69
140	8.250.126,28	187.811,52
141	8.250.137,93	187.827,02
142	8.250.140,54	187.830,48
143	8.250.097,36	187.862,90
144	8.250.060,77	187.890,36
145	8.250.084,65	187.921,41
146	8.250.132,89	187.984,12
147	8.250.178,35	188.043,23
148	8.250.212,97	188.088,24
149	8.250.216,43	188.085,64
150	8.250.292,90	188.028,23
151	8.250.293,58	188.029,12
152	8.250.525,08	188.330,50
153	8.250.371,87	188.477,11
154	8.250.372,15	188.477,40
155	8.250.372,53	188.477,80
156	8.250.410,25	188.516,99
157	8.250.457,23	188.565,82
158	8.250.517,92	188.628,87
159	8.250.580,39	188.693,79
160	8.250.641,85	188.757,66
161	8.250.706,55	188.824,90
162	8.250.765,99	188.886,66
163	8.250.830,02	188.953,20
164	8.250.858,53	188.982,89
165	8.250.859,14	188.983,52
166	8.250.860,00	188.984,35
167	8.250.860,23	188.984,59
168	8.250.860,24	188.984,60
169	8.250.860,30	188.984,66
170	8.250.860,53	188.984,88
171	8.250.861,87	188.986,17
172	8.250.863,60	188.987,83
173	8.250.865,29	188.989,45
174	8.250.867,02	188.991,11
175	8.250.868,78	188.992,80

ANEXO VI - Poligonais e Quadro de Coordenadas de Perímetro das UP

176	8.250.870,38	188.994,33
177	8.250.871,11	188.995,04
178	8.250.872,20	188.996,09
179	8.250.873,97	188.997,79
180	8.250.875,51	188.999,26
181	8.250.875,53	188.999,28
182	8.250.875,54	188.999,29
183	8.251.029,94	189.132,70
184	8.251.105,46	189.197,95
185	8.251.153,15	189.237,62
186	8.251.247,50	189.315,98
187	8.251.306,81	189.365,23
188	8.251.369,17	189.411,76
189	8.251.463,25	189.482,22
190	8.251.509,22	189.509,69



ANEXO VI - Poligonais e Quadro de Coordenadas de Perímetro das UP

- TP10 - UP6: Setor de Grandes Áreas Norte e Sul - Quadras 600 - SGAN e SGAS

TP10-UP6 (N1)		
VÉRTICE	NORTE	ESTE
1	8.256.994,59	191.228,02
2	8.256.980,67	191.267,43
3	8.256.925,49	191.320,07
4	8.256.853,32	191.389,68
5	8.256.776,06	191.458,45
6	8.256.706,44	191.492,42
7	8.256.549,38	191.567,98
8	8.256.317,60	191.645,24
9	8.256.120,63	191.709,76
10	8.255.736,02	191.833,72
11	8.255.435,47	191.932,20
12	8.255.046,25	192.058,82
13	8.254.757,96	192.129,17
14	8.254.392,04	192.206,43
15	8.254.221,91	192.243,31
16	8.254.062,54	192.267,87
17	8.253.903,01	192.281,15
18	8.253.612,65	192.310,86
19	8.253.321,54	192.341,01
20	8.253.317,35	192.341,27
21	8.253.109,26	192.354,06
22	8.253.026,24	192.430,27
23	8.252.950,71	192.499,84
24	8.252.927,93	192.536,60
25	8.252.906,34	192.615,23
26	8.252.692,63	192.547,10
27	8.252.442,33	192.469,62
28	8.252.175,81	192.385,73
29	8.252.265,47	192.092,62
30	8.252.306,99	192.104,96
31	8.252.366,09	192.122,52
32	8.252.399,83	192.132,55
33	8.252.527,06	192.119,78
34	8.252.754,19	192.101,51
35	8.252.801,28	192.093,55
36	8.252.864,84	192.087,92

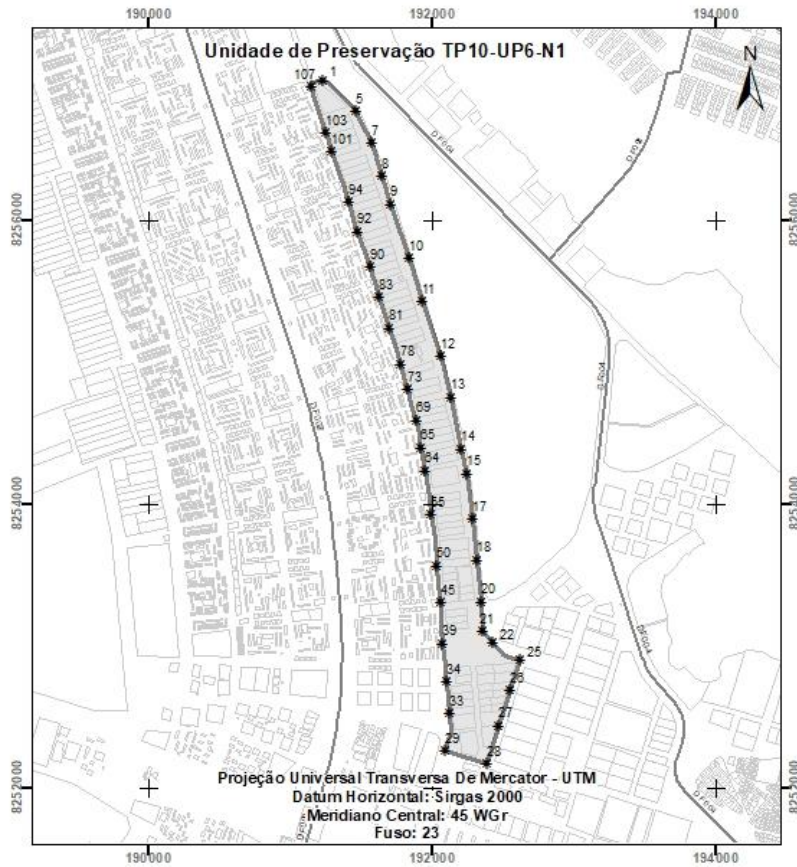
ANEXO VI - Poligonais e Quadro de Coordenadas de Perímetro das UP

37	8.252.878,62	192.086,70
38	8.252.879,49	192.086,62
39	8.253.023,09	192.073,90
40	8.253.140,18	192.063,37
41	8.253.228,63	192.063,89
42	8.253.255,78	192.061,13
43	8.253.260,74	192.060,62
44	8.253.277,77	192.058,89
45	8.253.312,55	192.055,34
46	8.253.342,65	192.052,27
47	8.253.345,65	192.052,05
48	8.253.361,18	192.050,88
49	8.253.459,09	192.043,54
50	8.253.572,30	192.031,58
51	8.253.661,20	192.024,88
52	8.253.701,09	192.021,87
53	8.253.757,08	192.015,60
54	8.253.825,07	192.007,99
55	8.253.933,61	191.994,10
56	8.253.972,66	191.988,20
57	8.254.020,44	191.980,99
58	8.254.028,00	191.979,85
59	8.254.053,75	191.975,96
60	8.254.071,26	191.973,96
61	8.254.107,15	191.969,86
62	8.254.107,66	191.969,78
63	8.254.114,19	191.968,74
64	8.254.239,31	191.948,87
65	8.254.405,02	191.917,53
66	8.254.446,54	191.909,76
67	8.254.469,37	191.907,83
68	8.254.505,50	191.904,85
69	8.254.594,55	191.883,64
70	8.254.716,42	191.848,72
71	8.254.803,97	191.827,37
72	8.254.808,93	191.826,16
73	8.254.812,48	191.825,13
74	8.254.835,47	191.818,42
75	8.254.886,76	191.803,44
76	8.254.900,96	191.799,30

ANEXO VI - Poligonais e Quadro de Coordenadas de Perímetro das UP

77	8.254.905,51	191.797,97
78	8.254.992,51	191.775,33
79	8.255.104,47	191.741,77
80	8.255.219,76	191.705,59
81	8.255.247,63	191.696,84
82	8.255.341,98	191.666,80
83	8.255.464,26	191.626,36
84	8.255.535,42	191.603,31
85	8.255.543,70	191.600,63
86	8.255.579,09	191.589,16
87	8.255.609,82	191.579,30
88	8.255.616,78	191.577,07
89	8.255.623,91	191.574,78
90	8.255.674,82	191.558,44
91	8.255.808,62	191.514,16
92	8.255.925,67	191.476,06
93	8.256.019,26	191.445,24
94	8.256.134,07	191.409,02
95	8.256.221,93	191.379,51
96	8.256.229,77	191.376,88
97	8.256.265,98	191.364,72
98	8.256.295,77	191.355,19
99	8.256.307,21	191.351,54
100	8.256.376,26	191.329,46
101	8.256.492,34	191.292,28
102	8.256.608,18	191.254,32
103	8.256.623,60	191.249,28
104	8.256.742,63	191.210,46
105	8.256.902,29	191.158,89
106	8.256.914,67	191.154,88
107	8.256.945,70	191.144,86
108	8.256.972,99	191.136,04
109	8.256.984,92	191.182,53

ANEXO VI - Poligonais e Quadro de Coordenadas de Perímetro das UP



TP10-UP6 (S1)

VÉRTICE	NORTE	ESTE
1	8.250.519,26	191.491,77
2	8.250.407,04	191.668,08
3	8.250.189,92	191.602,29
4	8.250.069,12	191.565,33
5	8.250.030,28	191.553,45
6	8.249.965,89	191.534,43
7	8.249.920,12	191.518,38
8	8.249.867,22	191.502,33
9	8.249.811,15	191.484,70
10	8.249.767,36	191.471,22
11	8.249.727,34	191.458,54
12	8.249.685,14	191.445,27
13	8.249.661,64	191.434,78
14	8.249.694,47	191.395,49
15	8.249.777,90	191.295,64

ANEXO VI - Poligonais e Quadro de Coordenadas de Perímetro das UP

16	8.249.815,85	191.250,22
17	8.249.771,89	191.205,85
18	8.249.717,99	191.151,70
19	8.249.624,21	191.057,12
20	8.249.589,43	191.022,75
21	8.249.561,64	190.994,52
22	8.249.522,12	190.955,14
23	8.249.494,92	190.928,69
24	8.249.474,86	190.908,33
25	8.249.445,74	190.878,91
26	8.249.417,36	190.851,42
27	8.249.402,64	190.837,01
28	8.249.356,13	190.790,64
29	8.249.329,83	190.763,75
30	8.249.290,01	190.723,48
31	8.249.242,46	190.676,08
32	8.249.199,51	190.633,58
33	8.249.145,14	190.580,66
34	8.249.090,14	190.524,06
35	8.249.054,33	190.498,35
36	8.249.022,98	190.475,32
37	8.248.981,07	190.445,60
38	8.248.943,48	190.419,59
39	8.248.926,54	190.407,11
40	8.248.903,50	190.384,08
41	8.248.865,58	190.342,37
42	8.248.828,84	190.303,09
43	8.248.788,03	190.258,39
44	8.248.747,20	190.214,58
45	8.248.706,61	190.170,29
46	8.248.716,70	190.149,99
47	8.248.635,50	190.069,96
48	8.248.582,32	190.017,47
49	8.248.537,55	189.971,97
50	8.248.505,45	189.939,67
51	8.248.475,54	189.910,75
52	8.248.433,53	189.867,55
53	8.248.409,16	189.843,18
54	8.248.386,57	189.820,80
55	8.248.346,75	189.781,37

ANEXO VI - Poligonais e Quadro de Coordenadas de Perímetro das UP

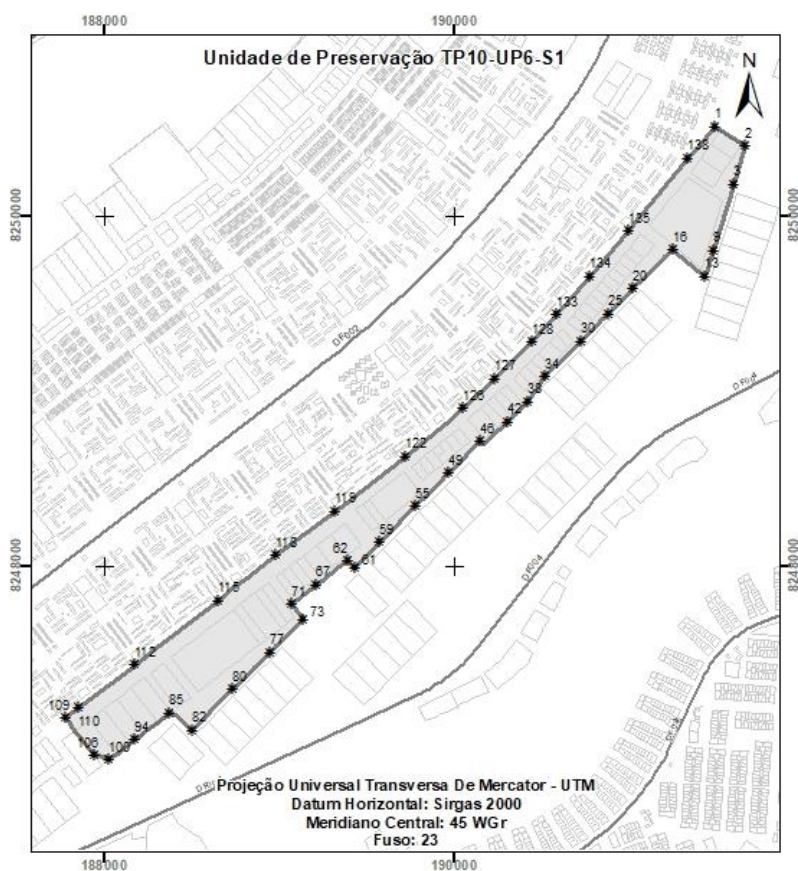
56	8.248.307,12	189.741,35
57	8.248.257,59	189.692,41
58	8.248.193,40	189.627,82
59	8.248.141,68	189.576,10
60	8.248.062,53	189.497,54
61	8.247.998,19	189.431,12
62	8.248.035,53	189.392,17
63	8.247.999,58	189.345,06
64	8.247.961,69	189.295,41
65	8.247.939,46	189.266,27
66	8.247.923,00	189.244,71
67	8.247.899,86	189.214,39
68	8.247.874,03	189.180,55
69	8.247.849,76	189.148,74
70	8.247.817,44	189.106,39
71	8.247.789,51	189.069,80
72	8.247.715,90	189.125,65
73	8.247.700,07	189.133,89
74	8.247.690,09	189.122,27
75	8.247.609,79	189.043,22
76	8.247.548,38	188.982,77
77	8.247.512,85	188.947,16
78	8.247.423,12	188.856,90
79	8.247.354,64	188.788,01
80	8.247.299,68	188.732,72
81	8.247.167,98	188.600,24
82	8.247.067,56	188.499,23
83	8.247.155,81	188.406,69
84	8.247.174,50	188.386,45
85	8.247.165,83	188.374,94
86	8.247.160,31	188.367,75
87	8.247.135,38	188.335,28
88	8.247.104,92	188.295,63
89	8.247.089,40	188.275,41
90	8.247.074,47	188.255,97
91	8.247.069,25	188.249,19
92	8.247.044,01	188.216,32
93	8.247.024,05	188.190,32
94	8.247.013,56	188.176,66
95	8.246.983,10	188.137,01

ANEXO VI - Poligonais e Quadro de Coordenadas de Perímetro das UP

96	8.246.973,31	188.124,25
97	8.246.972,60	188.123,23
98	8.246.936,58	188.075,18
99	8.246.922,85	188.057,20
100	8.246.896,07	188.022,11
101	8.246.909,14	188.015,37
102	8.246.914,31	187.999,60
103	8.246.919,63	187.983,39
104	8.246.922,01	187.970,46
105	8.246.925,45	187.951,73
106	8.246.922,50	187.939,03
107	8.247.063,76	187.831,59
108	8.247.128,40	187.782,42
109	8.247.139,21	187.775,14
110	8.247.198,53	187.853,59
111	8.247.438,65	188.171,14
112	8.247.440,43	188.173,43
113	8.247.495,92	188.244,82
114	8.247.500,75	188.251,04
115	8.247.809,30	188.648,03
116	8.247.884,45	188.745,03
117	8.247.939,51	188.816,11
118	8.248.068,99	188.983,24
119	8.248.320,19	189.321,34
120	8.248.368,02	189.385,71
121	8.248.397,99	189.426,05
122	8.248.633,22	189.721,23
123	8.248.783,98	189.910,42
124	8.248.818,29	189.953,47
125	8.248.852,19	189.989,61
126	8.248.906,40	190.047,41
127	8.249.077,20	190.231,85
128	8.249.288,38	190.444,06
129	8.249.338,20	190.490,47
130	8.249.386,49	190.535,46
131	8.249.406,81	190.554,39
132	8.249.413,13	190.560,28
133	8.249.441,64	190.586,83
134	8.249.662,44	190.778,76
135	8.249.922,56	190.994,83

ANEXO VI - Poligonais e Quadro de Coordenadas de Perímetro das UP

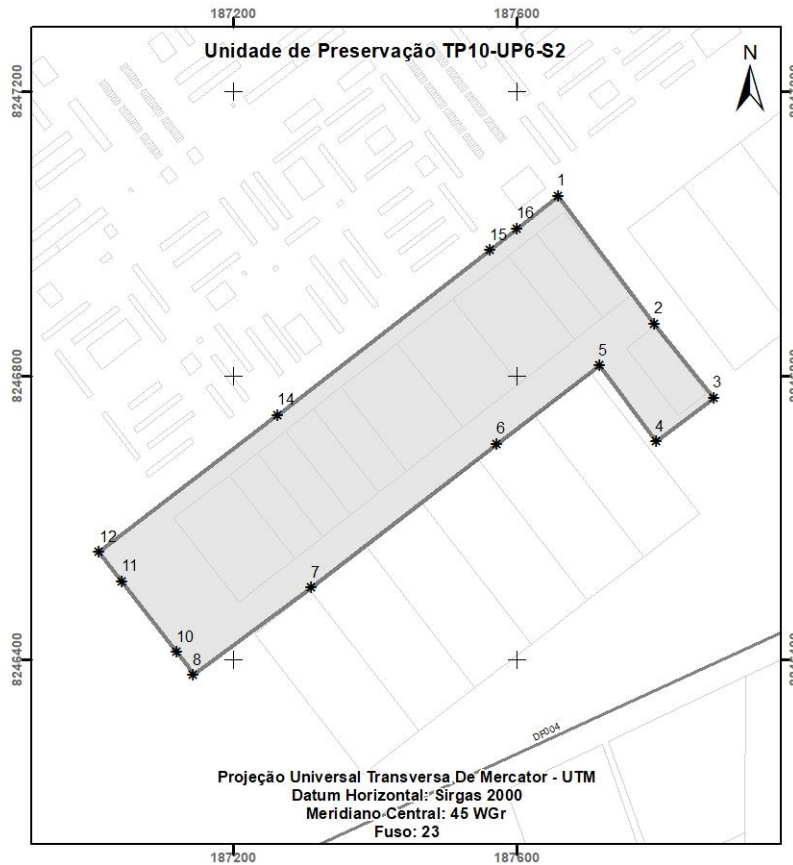
136	8.249.987,39	191.048,68
137	8.249.992,58	191.052,99
138	8.250.335,59	191.337,91
139	8.250.354,55	191.353,79
140	8.250.515,62	191.488,72



TP10-UP6 (S2)		
VÉRTICE	NORTE	ESTE
1	8.247.052,80	187.657,58
2	8.246.872,70	187.793,81
3	8.246.768,63	187.876,90
4	8.246.706,89	187.795,41
5	8.246.813,79	187.715,71
6	8.246.703,53	187.571,66
7	8.246.500,65	187.310,33
8	8.246.377,49	187.143,67

ANEXO VI - Poligonais e Quadro de Coordenadas de Perímetro das UP

9	8.246.389,40	187.135,94
10	8.246.409,90	187.120,09
11	8.246.509,73	187.042,92
12	8.246.551,22	187.010,84
13	8.246.739,42	187.256,07
14	8.246.743,90	187.261,86
15	8.246.976,40	187.561,56
16	8.247.006,62	187.599,54



- TP10 - UP7: Setor de Indústrias Gráficas – SIG

TP10-UP7		
VÉRTICE	NORTE	ESTE
1	8.252.526,24	187.737,00
2	8.252.511,42	187.780,17
3	8.252.443,49	188.001,19

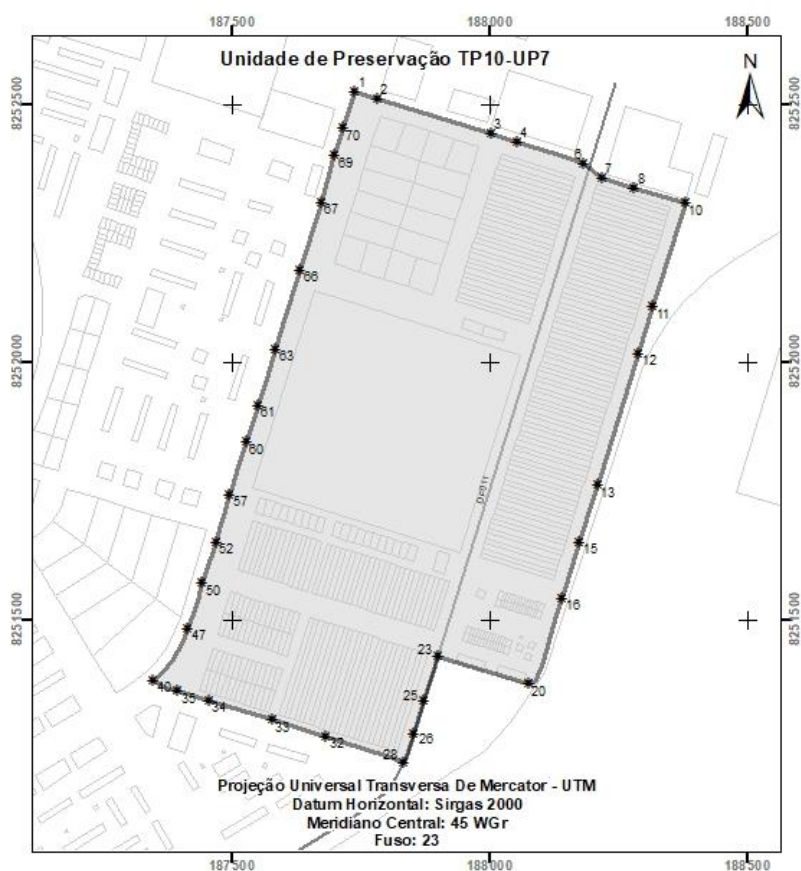
ANEXO VI - Poligonais e Quadro de Coordenadas de Perímetro das UP

4	8.252.427,87	188.052,01
5	8.252.396,58	188.153,82
6	8.252.387,03	188.180,68
7	8.252.358,70	188.216,25
8	8.252.339,29	188.279,60
9	8.252.309,58	188.376,55
10	8.252.309,26	188.377,59
11	8.252.108,40	188.315,06
12	8.252.017,82	188.286,86
13	8.251.762,08	188.207,25
14	8.251.741,39	188.200,81
15	8.251.652,11	188.173,01
16	8.251.542,78	188.138,98
17	8.251.501,31	188.126,06
18	8.251.412,29	188.098,35
19	8.251.380,41	188.086,34
20	8.251.376,63	188.074,20
21	8.251.379,52	188.061,98
22	8.251.419,14	187.933,24
23	8.251.429,67	187.897,91
24	8.251.414,13	187.893,44
25	8.251.344,81	187.869,63
26	8.251.279,72	187.851,63
27	8.251.236,33	187.837,88
28	8.251.225,17	187.831,87
29	8.251.233,12	187.812,08
30	8.251.235,67	187.805,10
31	8.251.243,45	187.779,76
32	8.251.274,12	187.680,88
33	8.251.306,77	187.576,42
34	8.251.345,76	187.453,64
35	8.251.362,98	187.394,56
36	8.251.367,55	187.378,08
37	8.251.370,14	187.370,54
38	8.251.372,41	187.364,52
39	8.251.377,34	187.356,68
40	8.251.383,90	187.346,27
41	8.251.395,52	187.359,50
42	8.251.397,82	187.362,11
43	8.251.411,42	187.372,51

ANEXO VI - Poligonais e Quadro de Coordenadas de Perímetro das UP

44	8.251.426,47	187.384,03
45	8.251.451,66	187.398,85
46	8.251.466,12	187.406,52
47	8.251.485,18	187.414,13
48	8.251.505,71	187.420,93
49	8.251.538,23	187.431,55
50	8.251.572,25	187.441,86
51	8.251.621,91	187.457,88
52	8.251.651,62	187.467,26
53	8.251.677,33	187.474,31
54	8.251.713,64	187.484,20
55	8.251.723,26	187.486,83
56	8.251.733,38	187.490,59
57	8.251.744,54	187.494,74
58	8.251.757,08	187.499,23
59	8.251.788,34	187.508,92
60	8.251.846,04	187.526,79
61	8.251.917,19	187.549,14
62	8.251.978,88	187.568,54
63	8.252.027,04	187.583,29
64	8.252.074,44	187.598,02
65	8.252.126,14	187.614,11
66	8.252.179,95	187.630,76
67	8.252.311,49	187.671,21
68	8.252.385,71	187.692,87
69	8.252.401,78	187.697,56
70	8.252.455,01	187.714,11

ANEXO VI - Poligonais e Quadro de Coordenadas de Perímetro das UP



- TP10 - UP8: Setor de Garagens Oficiais – SGO

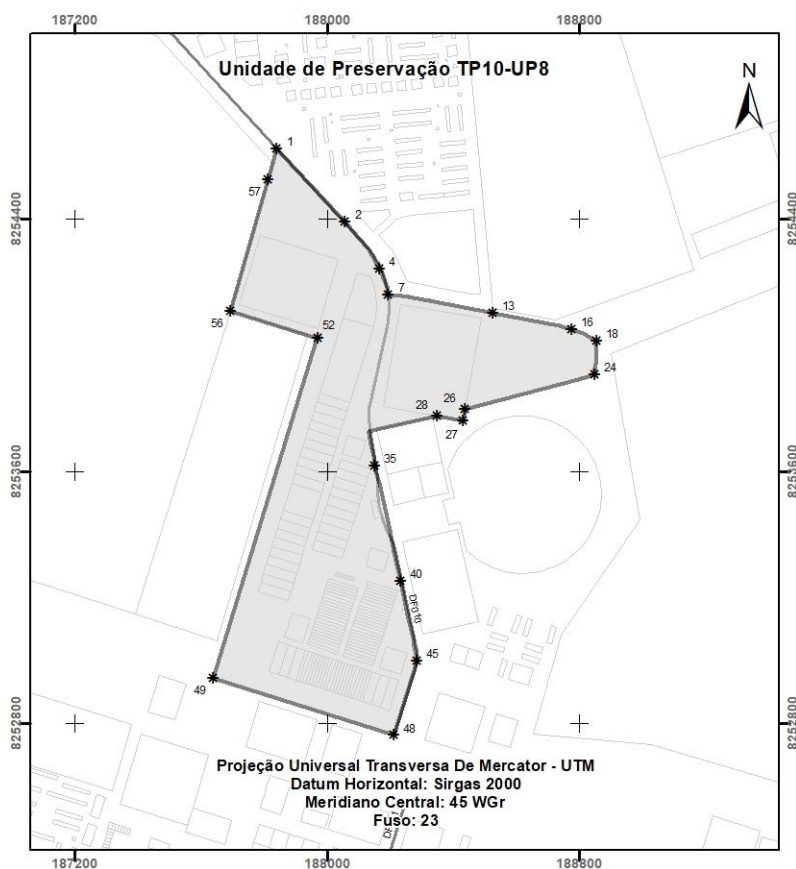
TP10-UP8		
VÉRTICE	NORTE	ESTE
1	8.254.622,99	187.840,75
2	8.254.389,24	188.057,35
3	8.254.300,73	188.132,49
4	8.254.242,15	188.165,60
5	8.254.184,04	188.191,59
6	8.254.166,46	188.194,91
7	8.254.159,69	188.195,11
8	8.254.156,31	188.236,12
9	8.254.153,74	188.258,37
10	8.254.140,88	188.326,09
11	8.254.104,29	188.513,69
12	8.254.101,88	188.526,05
13	8.254.101,83	188.526,33

ANEXO VI - Poligonais e Quadro de Coordenadas de Perímetro das UP

14	8.254.101,81	188.526,38
15	8.254.061,36	188.737,69
16	8.254.048,98	188.776,84
17	8.254.036,16	188.811,79
18	8.254.013,01	188.856,43
19	8.253.973,45	188.855,60
20	8.253.962,34	188.854,75
21	8.253.938,31	188.852,00
22	8.253.927,36	188.850,68
23	8.253.916,94	188.850,25
24	8.253.905,88	188.850,57
25	8.253.892,07	188.797,45
26	8.253.796,17	188.439,00
27	8.253.759,96	188.432,72
28	8.253.774,50	188.348,93
29	8.253.771,06	188.333,63
30	8.253.731,60	188.158,01
31	8.253.727,44	188.132,88
32	8.253.720,83	188.133,88
33	8.253.684,45	188.139,83
34	8.253.646,08	188.146,77
35	8.253.617,64	188.152,07
36	8.253.599,45	188.154,38
37	8.253.561,75	188.166,95
38	8.253.412,59	188.199,69
39	8.253.342,63	188.213,40
40	8.253.249,10	188.233,71
41	8.253.145,01	188.256,27
42	8.253.069,82	188.272,63
43	8.253.044,10	188.276,85
44	8.253.017,71	188.281,20
45	8.252.998,14	188.285,31
46	8.252.762,13	188.213,21
47	8.252.762,09	188.213,20
48	8.252.762,09	188.213,19
49	8.252.941,91	187.637,82
50	8.252.941,96	187.637,84
51	8.254.014,00	187.966,56
52	8.254.022,09	187.969,78
53	8.254.022,29	187.969,10

ANEXO VI - Poligonais e Quadro de Coordenadas de Perímetro das UP

54	8.254.031,35	187.939,15
55	8.254.107,58	187.693,46
56	8.254.107,70	187.693,07
57	8.254.526,01	187.813,13
58	8.254.577,37	187.827,87
59	8.254.577,46	187.827,78



- TP10 - UP9: Setor de Administração Municipal – SAM

TP10-UP9		
VÉRTICE	NORTE	ESTE
1	8.253.905,88	188.850,57
2	8.253.891,40	188.850,62
3	8.253.890,95	188.850,63
4	8.253.882,13	188.850,69
5	8.253.878,30	188.851,02
6	8.253.867,15	188.852,45

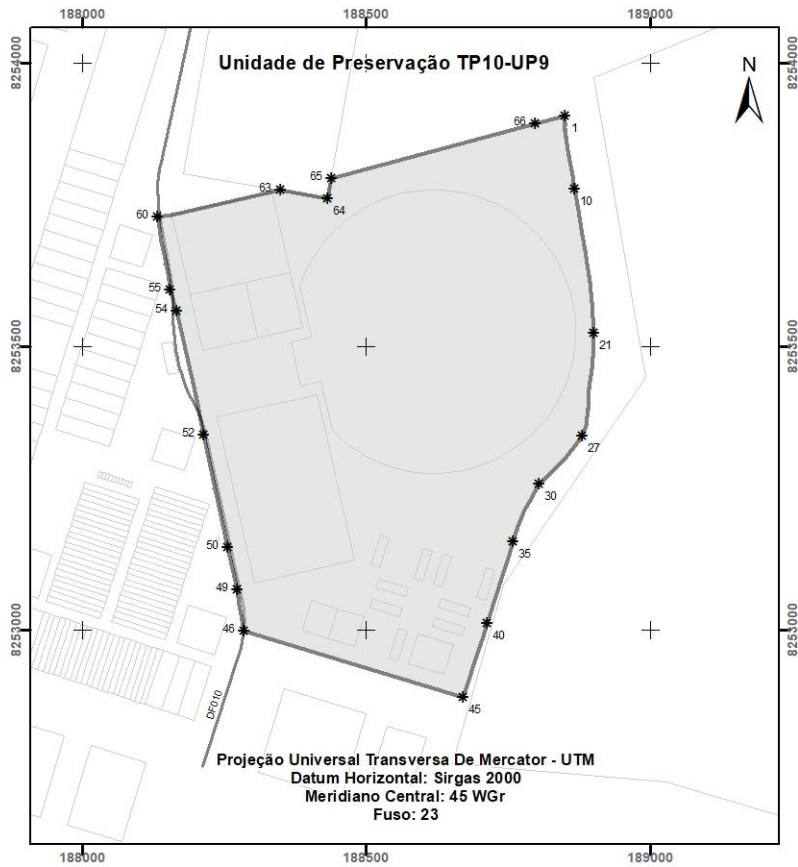
ANEXO VI - Poligonais e Quadro de Coordenadas de Perímetro das UP

7	8.253.834,32	188.857,82
8	8.253.800,64	188.863,22
9	8.253.784,12	188.866,01
10	8.253.776,32	188.867,24
11	8.253.738,75	188.873,48
12	8.253.717,74	188.876,97
13	8.253.705,49	188.879,12
14	8.253.687,79	188.882,05
15	8.253.667,92	188.885,23
16	8.253.657,21	188.887,09
17	8.253.634,06	188.891,10
18	8.253.623,29	188.892,86
19	8.253.612,42	188.893,88
20	8.253.577,05	188.897,56
21	8.253.523,39	188.901,30
22	8.253.498,71	188.900,59
23	8.253.460,21	188.897,28
24	8.253.426,82	188.892,94
25	8.253.390,31	188.891,75
26	8.253.360,86	188.887,42
27	8.253.342,26	188.880,32
28	8.253.320,93	188.864,92
29	8.253.297,84	188.846,90
30	8.253.256,43	188.804,44
31	8.253.245,71	188.798,22
32	8.253.231,82	188.790,68
33	8.253.210,46	188.778,64
34	8.253.178,05	188.766,35
35	8.253.155,23	188.759,33
36	8.253.126,06	188.749,81
37	8.253.110,65	188.744,91
38	8.253.086,50	188.737,37
39	8.253.073,80	188.733,40
40	8.253.011,10	188.713,68
41	8.252.981,74	188.704,15
42	8.252.974,70	188.701,86
43	8.252.880,40	188.671,25
44	8.252.880,40	188.671,25
45	8.252.880,42	188.671,16
46	8.252.998,14	188.285,31

ANEXO VI - Poligonais e Quadro de Coordenadas de Perímetro das UP

47	8.253.017,71	188.281,20
48	8.253.044,10	188.276,85
49	8.253.069,82	188.272,63
50	8.253.145,01	188.256,27
51	8.253.249,10	188.233,71
52	8.253.342,63	188.213,40
53	8.253.412,59	188.199,69
54	8.253.561,75	188.166,95
55	8.253.599,45	188.154,38
56	8.253.617,64	188.152,07
57	8.253.646,08	188.146,77
58	8.253.684,45	188.139,83
59	8.253.720,83	188.133,88
60	8.253.727,44	188.132,88
61	8.253.731,60	188.158,01
62	8.253.771,06	188.333,63
63	8.253.774,50	188.348,93
64	8.253.759,96	188.432,72
65	8.253.796,17	188.439,00
66	8.253.892,07	188.797,45

ANEXO VI - Poligonais e Quadro de Coordenadas de Perímetro das UP



- TP10 - UP10: Setor Terminal Norte - STN

TP10-UP10		
VÉRTICE	NORTE	ESTE
1	8.258.599,02	189.623,59
2	8.258.564,35	189.671,97
3	8.258.564,35	189.671,97
4	8.258.531,31	189.642,34
5	8.258.531,31	189.642,34
6	8.258.493,20	189.608,78
7	8.258.469,14	189.588,39
8	8.258.440,74	189.564,33
9	8.258.427,51	189.553,21
10	8.258.427,51	189.553,21
11	8.258.391,17	189.523,10
12	8.258.362,18	189.499,68

ANEXO VI - Poligonais e Quadro de Coordenadas de Perímetro das UP

13	8.258.355,94	189.494,65
14	8.258.302,27	189.453,75
15	8.258.302,27	189.453,75
16	8.258.256,03	189.421,07
17	8.258.256,03	189.421,07
18	8.258.224,92	189.399,96
19	8.258.224,92	189.399,96
20	8.258.187,35	189.374,62
21	8.258.185,08	189.373,02
22	8.258.185,08	189.373,02
23	8.258.163,68	189.357,95
24	8.258.146,90	189.346,50
25	8.258.129,67	189.335,06
26	8.258.117,38	189.327,51
27	8.258.102,89	189.318,61
28	8.258.088,22	189.311,72
29	8.258.081,19	189.308,69
30	8.258.069,11	189.303,49
31	8.258.048,21	189.296,49
32	8.258.026,87	189.290,71
33	8.258.026,87	189.290,71
34	8.258.004,76	189.286,05
35	8.257.989,42	189.283,71
36	8.257.976,20	189.282,71
37	8.257.976,20	189.282,71
38	8.257.957,86	189.281,82
39	8.257.943,30	189.281,93
40	8.257.927,41	189.282,93
41	8.257.901,82	189.286,63
42	8.257.901,82	189.286,63
43	8.257.901,51	189.285,66
44	8.257.900,67	189.282,94
45	8.257.892,75	189.257,49
46	8.257.892,75	189.257,48
47	8.257.883,19	189.226,76
48	8.257.882,32	189.223,95
49	8.257.875,22	189.201,13
50	8.257.875,22	189.201,13
51	8.257.843,10	189.102,77
52	8.257.840,88	189.095,97

ANEXO VI - Poligonais e Quadro de Coordenadas de Perímetro das UP

53	8.257.821,65	189.037,08
54	8.257.807,26	188.993,03
55	8.257.807,25	188.992,99
56	8.257.791,82	188.945,73
57	8.257.768,64	188.953,32
58	8.257.698,62	188.736,56
59	8.257.699,30	188.736,32
60	8.257.688,33	188.702,56
61	8.258.063,82	188.581,72
62	8.258.090,39	188.573,13
63	8.258.084,13	188.553,76
64	8.258.084,12	188.553,77
65	8.257.969,05	188.193,35
66	8.257.959,42	188.163,72
67	8.257.863,68	187.869,30
68	8.257.845,01	187.809,54
69	8.257.809,73	187.700,37
70	8.257.797,87	187.661,86
71	8.257.732,11	187.448,36
72	8.257.730,27	187.442,38
73	8.257.729,32	187.438,94
74	8.257.733,56	187.441,43
75	8.257.754,27	187.453,55
76	8.257.789,99	187.474,46
77	8.257.909,16	187.544,86
78	8.257.951,07	187.569,69
79	8.257.970,31	187.581,08
80	8.257.971,16	187.583,58
81	8.258.138,73	188.113,38
82	8.258.266,03	188.515,88
83	8.258.266,04	188.515,88
84	8.258.240,49	188.524,36
85	8.258.317,83	188.762,10
86	8.258.324,77	188.781,60
87	8.258.402,16	189.019,49
88	8.258.406,13	189.033,49
89	8.258.450,99	189.171,38
90	8.258.514,52	189.366,65
91	8.258.529,99	189.414,20
92	8.258.545,45	189.461,75

ANEXO VI - Poligonais e Quadro de Coordenadas de Perímetro das UP

93	8.258.560,92	189.509,30
94	8.258.576,39	189.556,84
95	8.258.591,86	189.604,39

