

ANEXO VI - Poligonais e Quadro de Coordenadas de Perímetro das UP

TERRITÓRIO DE PRESERVAÇÃO 1 – TP 1

O TP1 - Eixo Monumental é composto por oito Unidades de Preservação – UP:

- UP1: Área Verde de Proteção e Reserva 1 - AVPR 1 e Parque Urbano Bosque dos Constituintes
- UP2: Esplanada dos Ministérios - EMI e Praça dos Três Poderes - PTP
- UP3: Anexos dos Ministérios
- UP4: Setor Cultural Norte e Sul - SCTN e SCTS
- UP5: Esplanada da Torre de TV - ETO
- UP6: Setor de Divulgação Cultural - SDC
- UP7: Praça Municipal - PMU
- UP8: Eixo Monumental Oeste - EMO

Todas as coordenadas aqui descritas estão georreferenciadas ao Sistema Geodésico Brasileiro e encontram-se representadas no Sistema UTM, referenciadas ao **Meridiano Central 45° WGr, Fuso 23**, tendo como o Datum o **SICAD-SIRGAS 2000**.

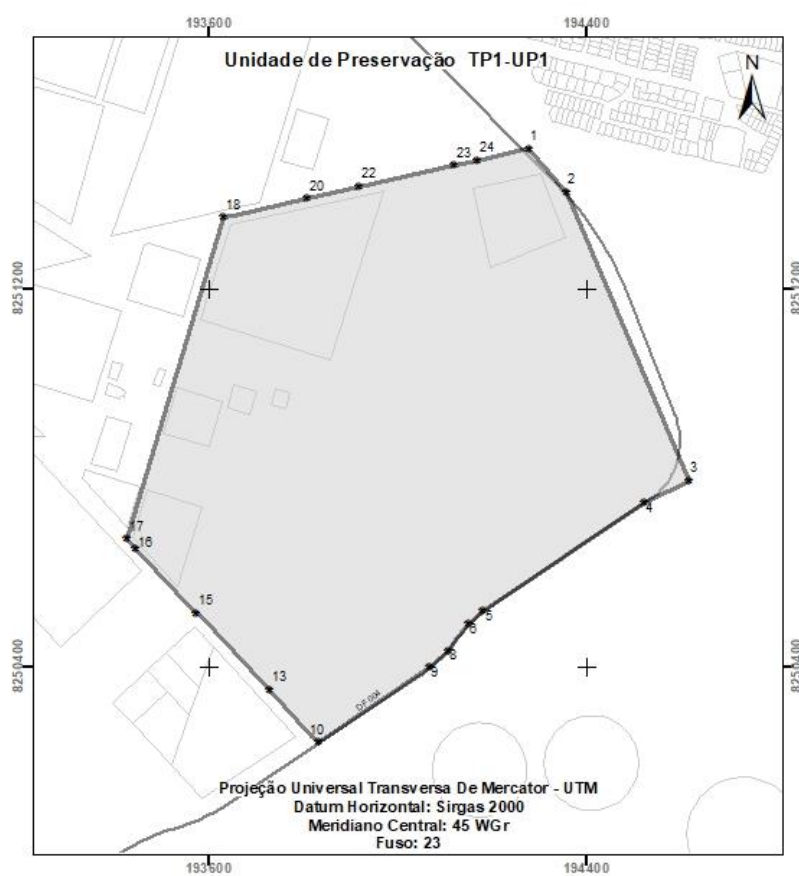
Lista de Coordenadas do Perímetro

- TP1 - UP1: Área Verde de Proteção e Reserva 1 - AVPR 1 e Parque Urbano Bosque dos Constituintes

TP1 - UP1		
VÉRTICE	NORTE	ESTE
1	8.251.495,48	194.275,39
2	8.251.403,39	194.355,70
3	8.250.794,95	194.613,44
4	8.250.747,91	194.518,87
5	8.250.520,89	194.179,94
6	8.250.493,11	194.148,19
7	8.250.459,52	194.120,86
8	8.250.433,58	194.104,53
9	8.250.400,24	194.065,64
10	8.250.241,65	193.830,90

ANEXO VI - Poligonais e Quadro de Coordenadas de Perímetro das UP

11	8.250.256,19	193.817,36
12	8.250.256,08	193.817,20
13	8.250.352,93	193.727,28
14	8.250.517,63	193.574,36
15	8.250.514,67	193.572,79
16	8.250.651,39	193.445,70
17	8.250.670,96	193.427,51
18	8.251.350,18	193.631,68
19	8.251.355,05	193.652,85
20	8.251.390,78	193.807,93
21	8.251.416,05	193.917,14
22	8.251.415,91	193.917,10
23	8.251.460,98	194.118,46
24	8.251.471,62	194.165,97
25	8.251.493,14	194.264,86

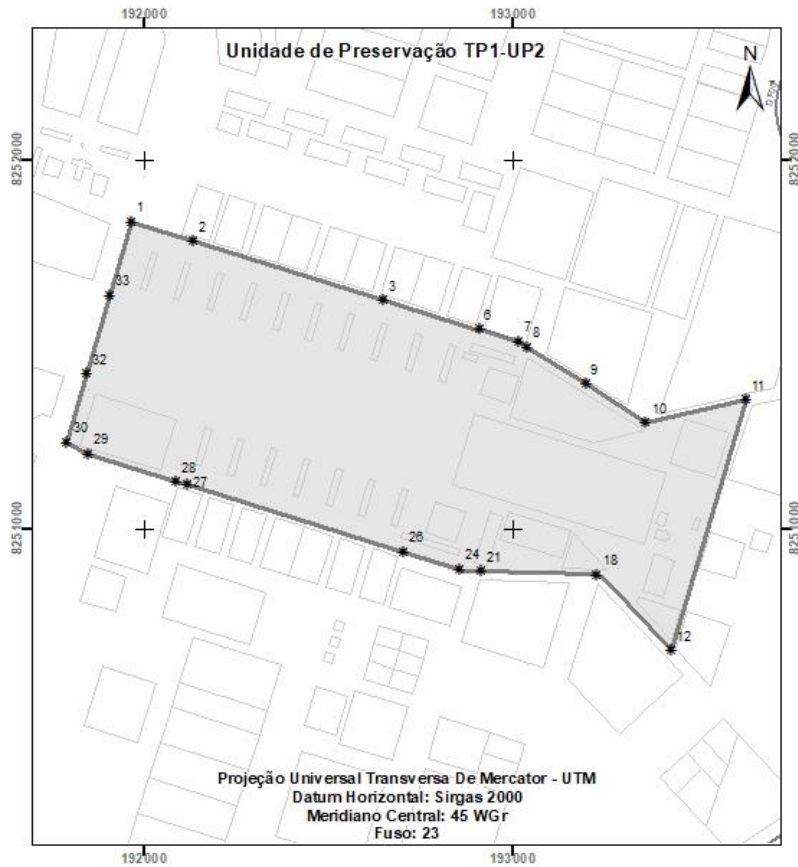


ANEXO VI - Poligonais e Quadro de Coordenadas de Perímetro das UP

- TP1 - UP2: Esplanada dos Ministérios - EMI e Praça dos Três Poderes - PTP

TP1-UP2		
VÉRTICE	NORTE	ESTE
1	8.251.831,05	191.963,70
2	8.251.778,91	192.132,09
3	8.251.619,14	192.647,97
4	8.251.539,22	192.905,80
5	8.251.539,99	192.907,00
6	8.251.540,00	192.907,01
7	8.251.507,22	193.014,53
8	8.251.492,63	193.037,44
9	8.251.391,86	193.195,65
10	8.251.287,30	193.358,81
11	8.251.350,18	193.631,68
12	8.250.670,96	193.427,51
13	8.250.859,24	193.252,48
14	8.250.863,58	193.247,97
15	8.250.867,37	193.243,00
16	8.250.870,57	193.237,62
17	8.250.873,15	193.231,92
18	8.250.875,06	193.225,96
19	8.250.876,29	193.219,83
20	8.250.876,81	193.213,59
21	8.250.885,33	192.910,47
22	8.250.885,83	192.892,71
23	8.250.886,62	192.864,65
24	8.250.890,48	192.852,13
25	8.250.937,30	192.700,53
26	8.250.937,35	192.700,37
27	8.251.118,39	192.113,96
28	8.251.127,67	192.084,24
29	8.251.202,23	191.845,47
30	8.251.233,96	191.788,01
31	8.251.234,28	191.786,57
32	8.251.419,56	191.841,56
33	8.251.631,97	191.904,61

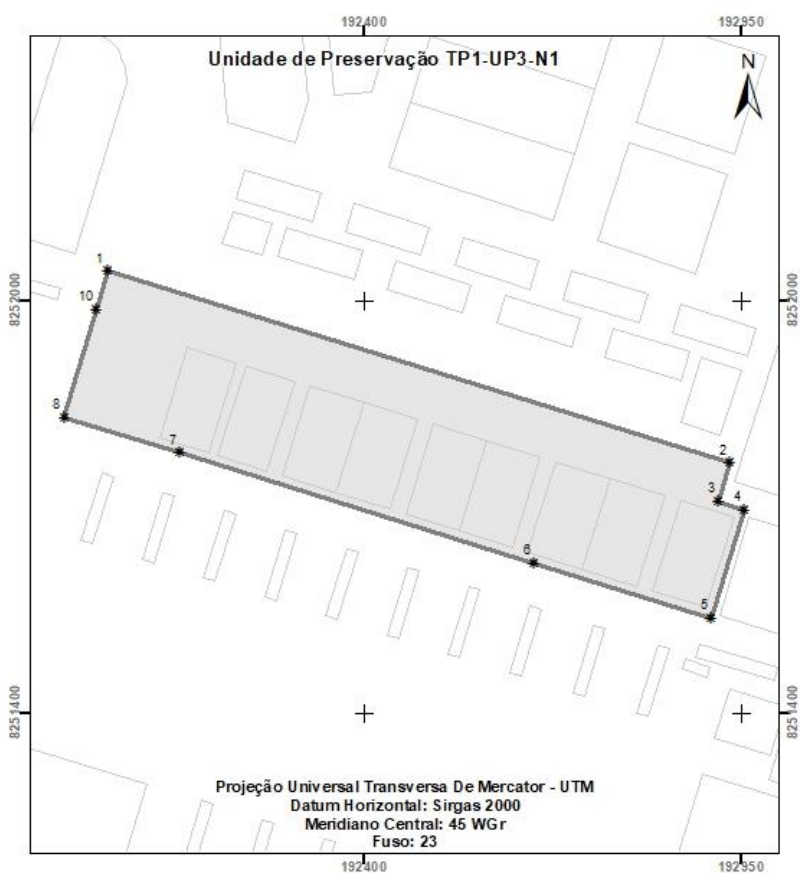
ANEXO VI - Poligonais e Quadro de Coordenadas de Perímetro das UP



- TP1 - UP3: Anexos dos Ministérios

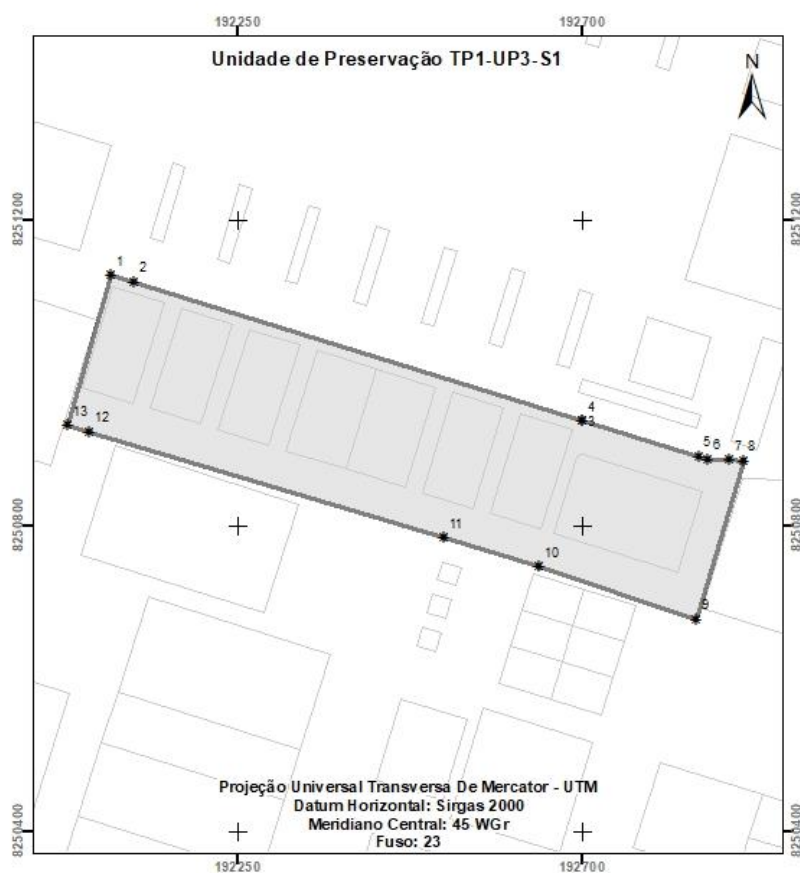
TP1-UP3 (N1)		
VÉRTICE	NORTE	ESTE
1	8.252.043,31	192.026,61
2	8.251.764,37	192.933,01
3	8.251.708,97	192.915,96
4	8.251.696,19	192.954,31
5	8.251.539,22	192.905,80
6	8.251.619,14	192.647,97
7	8.251.778,91	192.132,09
8	8.251.831,05	191.963,70
9	8.251.835,59	191.964,89
10	8.251.987,25	192.009,95

ANEXO VI - Poligonais e Quadro de Coordenadas de Perímetro das UP



TP1-UP3 (S1)		
VÉRTICE	NORTE	ESTE
1	8.251.127,67	192.084,24
2	8.251.118,39	192.113,96
3	8.250.937,35	192.700,37
4	8.250.937,30	192.700,53
5	8.250.890,48	192.852,13
6	8.250.886,62	192.864,65
7	8.250.885,83	192.892,71
8	8.250.885,33	192.910,47
9	8.250.677,50	192.848,62
10	8.250.746,38	192.642,56
11	8.250.784,09	192.519,40
12	8.250.923,16	192.054,52
13	8.250.931,51	192.027,10

ANEXO VI - Poligonais e Quadro de Coordenadas de Perímetro das UP

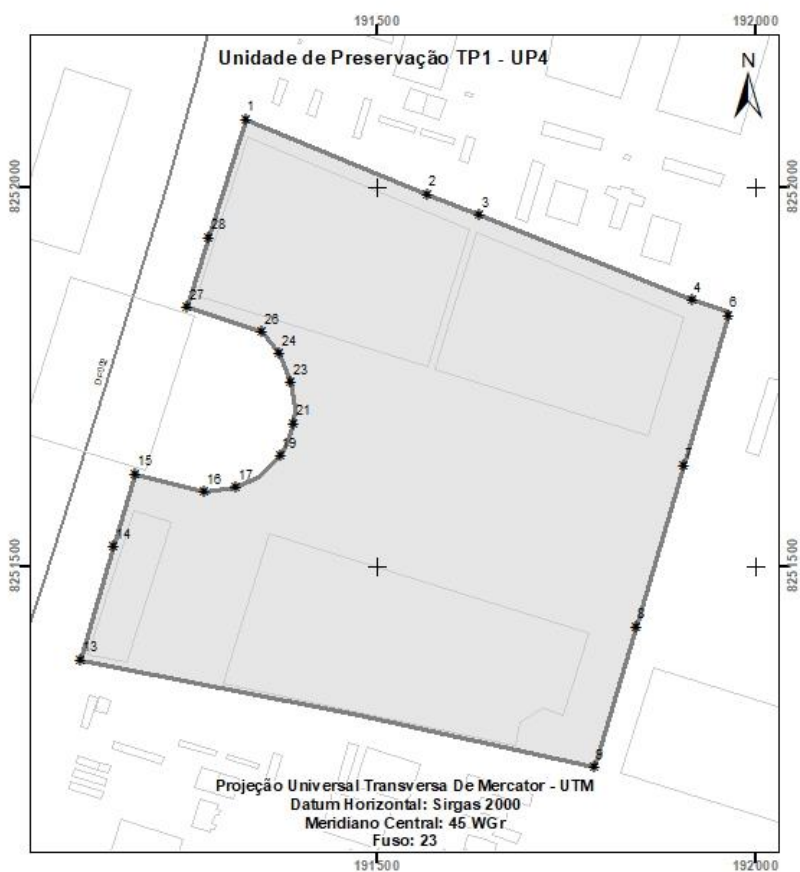


- TP1 - UP4: Setor Cultural Norte e Sul - SCTN e SCTS

TP1-UP4		
VÉRTICE	NORTE	ESTE
1	8.252.090,03	191.325,87
2	8.251.991,27	191.565,91
3	8.251.963,22	191.635,92
4	8.251.851,00	191.915,95
5	8.251.835,59	191.964,89
6	8.251.831,05	191.963,70
7	8.251.631,97	191.904,61
8	8.251.419,56	191.841,56
9	8.251.234,28	191.786,57
10	8.251.305,53	191.466,94
11	8.251.305,54	191.466,89
12	8.251.374,27	191.116,89
13	8.251.376,19	191.107,07

ANEXO VI - Poligonais e Quadro de Coordenadas de Perímetro das UP

14	8.251.525,30	191.150,63
15	8.251.622,15	191.179,88
16	8.251.597,91	191.270,60
17	8.251.603,46	191.312,91
18	8.251.619,77	191.345,71
19	8.251.645,91	191.371,37
20	8.251.661,80	191.380,59
21	8.251.687,96	191.389,19
22	8.251.709,24	191.391,14
23	8.251.742,49	191.386,05
24	8.251.780,92	191.370,00
25	8.251.809,48	191.348,10
26	8.251.809,57	191.348,03
27	8.251.841,97	191.249,19
28	8.251.934,36	191.277,75

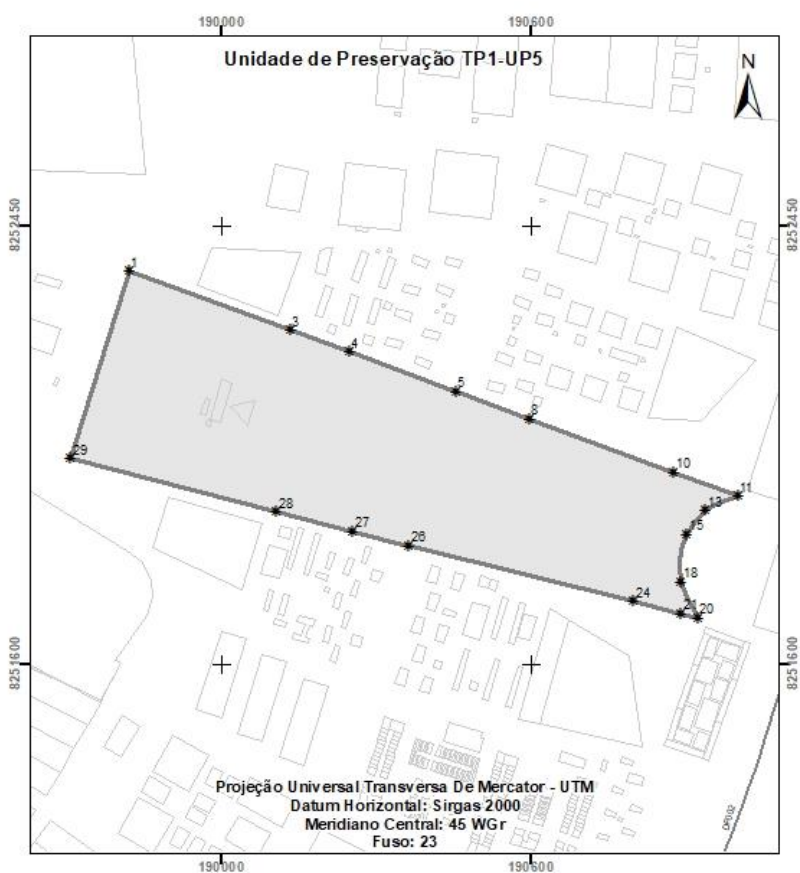


ANEXO VI - Poligonais e Quadro de Coordenadas de Perímetro das UP

- TP 1 - UP5: Esplanada da Torre de TV - ETO

TP1-UP5		
VÉRTICE	NORTE	ESTE
1	8.252.362,04	189.819,73
2	8.252.359,52	189.826,62
3	8.252.248,14	190.131,14
4	8.252.206,00	190.246,56
5	8.252.129,19	190.453,88
6	8.252.128,86	190.454,77
7	8.252.128,00	190.457,11
8	8.252.076,72	190.595,51
9	8.251.973,39	190.874,40
10	8.251.972,78	190.876,06
11	8.251.927,01	191.000,53
12	8.251.913,57	190.961,19
13	8.251.899,16	190.936,52
14	8.251.875,48	190.915,15
15	8.251.852,92	190.900,83
16	8.251.824,62	190.889,36
17	8.251.793,82	190.886,14
18	8.251.761,22	190.889,72
19	8.251.733,29	190.899,75
20	8.251.691,43	190.921,44
21	8.251.699,72	190.888,95
22	8.251.723,20	190.796,97
23	8.251.723,28	190.796,65
24	8.251.723,59	190.796,67
25	8.251.829,87	190.367,63
26	8.251.831,05	190.362,86
27	8.251.858,55	190.252,37
28	8.251.896,42	190.105,93
29	8.251.999,07	189.705,72

ANEXO VI - Poligonais e Quadro de Coordenadas de Perímetro das UP

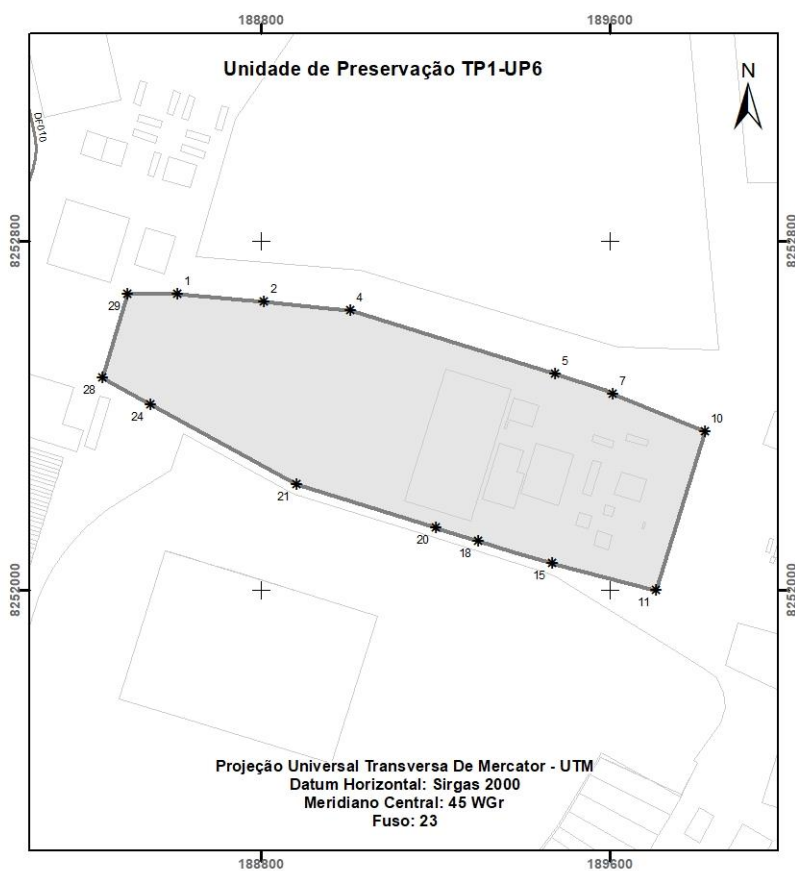


- TP1 - UP6: Setor de Divulgação Cultural - SDC

TP1-UP6		
VÉRTICE	NORTE	ESTE
1	8.252.678,17	188.610,71
2	8.252.659,15	188.808,66
3	8.252.644,92	188.955,77
4	8.252.639,98	189.006,04
5	8.252.494,64	189.475,77
6	8.252.457,19	189.590,44
7	8.252.449,57	189.607,67
8	8.252.362,28	189.819,08
9	8.252.362,27	189.819,09
10	8.252.362,04	189.819,73
11	8.251.999,07	189.705,72
12	8.252.000,05	189.701,92
13	8.252.058,65	189.473,45

ANEXO VI - Poligonais e Quadro de Coordenadas de Perímetro das UP

14	8.252.058,66	189.473,44
15	8.252.060,37	189.467,65
16	8.252.069,69	189.436,70
17	8.252.088,25	189.376,40
18	8.252.111,80	189.299,69
19	8.252.141,04	189.203,54
20	8.252.141,68	189.201,51
21	8.252.240,91	188.883,39
22	8.252.421,96	188.553,10
23	8.252.422,14	188.552,77
24	8.252.424,93	188.547,67
25	8.252.484,69	188.440,88
26	8.252.486,02	188.438,35
27	8.252.486,64	188.437,17
28	8.252.486,75	188.437,20
29	8.252.677,87	188.496,38

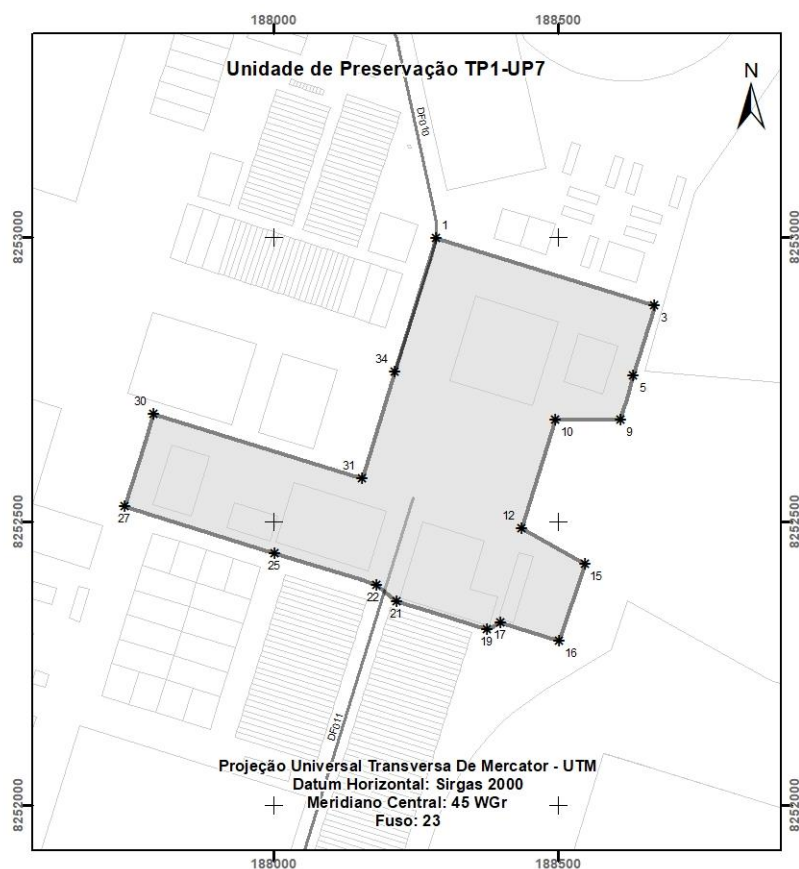


ANEXO VI - Poligonais e Quadro de Coordenadas de Perímetro das UP

- TP1 - UP7: Praça Municipal – PMU

TP1-UP7		
VÉRTICE	NORTE	ESTE
1	8.252.998,14	188.285,31
2	8.252.880,42	188.671,16
3	8.252.880,40	188.671,25
4	8.252.875,21	188.669,56
5	8.252.756,38	188.633,20
6	8.252.712,86	188.620,73
7	8.252.693,49	188.615,18
8	8.252.687,90	188.613,55
9	8.252.678,17	188.610,71
10	8.252.677,87	188.496,38
11	8.252.486,75	188.437,20
12	8.252.486,64	188.437,17
13	8.252.486,02	188.438,35
14	8.252.484,69	188.440,88
15	8.252.424,93	188.547,67
16	8.252.289,02	188.502,32
17	8.252.320,99	188.398,89
18	8.252.309,26	188.377,59
19	8.252.309,58	188.376,55
20	8.252.339,29	188.279,60
21	8.252.358,70	188.216,25
22	8.252.387,03	188.180,68
23	8.252.396,58	188.153,82
24	8.252.427,87	188.052,01
25	8.252.443,49	188.001,19
26	8.252.511,42	187.780,17
27	8.252.526,24	187.737,00
28	8.252.638,36	187.772,72
29	8.252.677,72	187.785,27
30	8.252.688,29	187.788,16
31	8.252.574,57	188.155,66
32	8.252.578,40	188.156,80
33	8.252.762,09	188.213,20
34	8.252.762,13	188.213,21

ANEXO VI - Poligonais e Quadro de Coordenadas de Perímetro das UP



- TP1 - UP8: Eixo Monumental Oeste - EMO

TP1-UP8		
VÉRTICE	NORTE	ESTE
1	8.253.698,93	185.201,43
2	8.252.941,91	187.637,82
3	8.252.762,09	188.213,19
4	8.252.762,09	188.213,20
5	8.252.578,40	188.156,80
6	8.252.574,57	188.155,66
7	8.252.688,29	187.788,16
8	8.252.690,91	187.779,75
9	8.252.706,22	187.730,49
10	8.252.708,74	187.722,40
11	8.252.764,19	187.544,01
12	8.252.769,61	187.526,58
13	8.252.811,40	187.392,15

ANEXO VI - Poligonais e Quadro de Coordenadas de Perímetro das UP

14	8.252.881,17	187.167,74
15	8.252.933,66	186.998,88
16	8.252.974,90	186.866,21
17	8.253.004,44	186.771,20
18	8.253.042,84	186.646,02
19	8.253.061,64	186.584,75
20	8.253.067,30	186.566,28
21	8.253.118,12	186.400,62
22	8.253.181,71	186.193,35
23	8.253.193,05	186.156,38
24	8.253.197,26	186.142,66
25	8.253.199,53	186.135,27
26	8.253.201,41	186.129,14
27	8.253.205,68	186.115,23
28	8.253.216,46	186.080,07
29	8.253.231,43	186.031,27
30	8.253.281,39	185.870,58
31	8.253.308,04	185.784,89
32	8.253.327,09	185.723,59
33	8.253.331,75	185.708,61
34	8.253.345,04	185.665,88
35	8.253.353,72	185.637,95
36	8.253.391,82	185.515,41
37	8.253.427,80	185.399,69
38	8.253.433,91	185.379,08
39	8.253.458,50	185.296,20
40	8.253.461,13	185.287,33
41	8.253.487,68	185.197,80
42	8.253.489,48	185.191,73
43	8.253.496,64	185.167,60
44	8.253.504,63	185.139,33

ANEXO VI - Poligonais e Quadro de Coordenadas de Perímetro das UP

