

## ANEXO VI - Poligonais e Quadro de Coordenadas de Perímetro das UP

---

### TERRITÓRIO DE PRESERVAÇÃO 3 – TP 3

---

O TP3 - Setores Centrais é composto por sete Unidades de Preservação – UP:

- UP1: Setor de Diversões Norte e Sul - SDN; SDS
- UP2: Setor Hoteleiro Norte e Sul - SHN; SHS
- UP3: Setor Comercial Norte e Sul - SCN e SCS; Setor de Rádio e TV Norte e Sul - SRTVN e SRTVS
- UP4: Setor Médico-Hospitalar Norte e Sul - SMHN; SMHS
- UP5: Setor Bancário Norte e Sul - SBN; SBS
- UP6: Setor de Autarquias Norte e Sul - SAUN; SAUS
- UP7: Plataforma Rodoviária - PFR

Todas as coordenadas aqui descritas estão georreferenciadas ao Sistema Geodésico Brasileiro e encontram-se representadas no Sistema UTM, referenciadas ao **Meridiano Central 45° WGr, Fuso 23**, tendo como o Datum o **SICAD-SIRGAS 2000**.

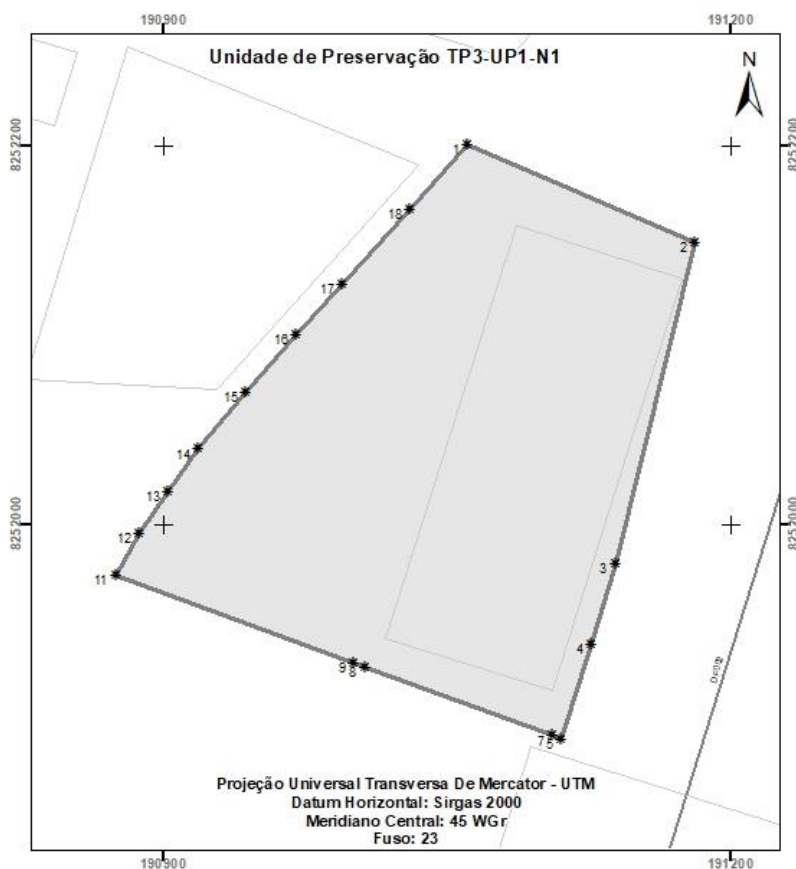
#### Lista de Coordenadas do Perímetro

- TP3 - UP1: Setor de Diversões Norte e Sul - SDN; SDS

TP3-UP1 (N1)		
VÉRTICE	NORTE	ESTE
1	8.252.200,96	191.060,36
2	8.252.149,48	191.180,95
3	8.251.979,62	191.138,57
4	8.251.936,72	191.125,87
5	8.251.886,65	191.110,29
6	8.251.887,87	191.106,99
7	8.251.888,47	191.105,35
8	8.251.924,97	191.006,08
9	8.251.927,01	191.000,53
10	8.251.972,78	190.876,06
11	8.251.973,39	190.874,40
12	8.251.995,55	190.886,71
13	8.252.017,89	190.901,71

## ANEXO VI - Poligonais e Quadro de Coordenadas de Perímetro das UP

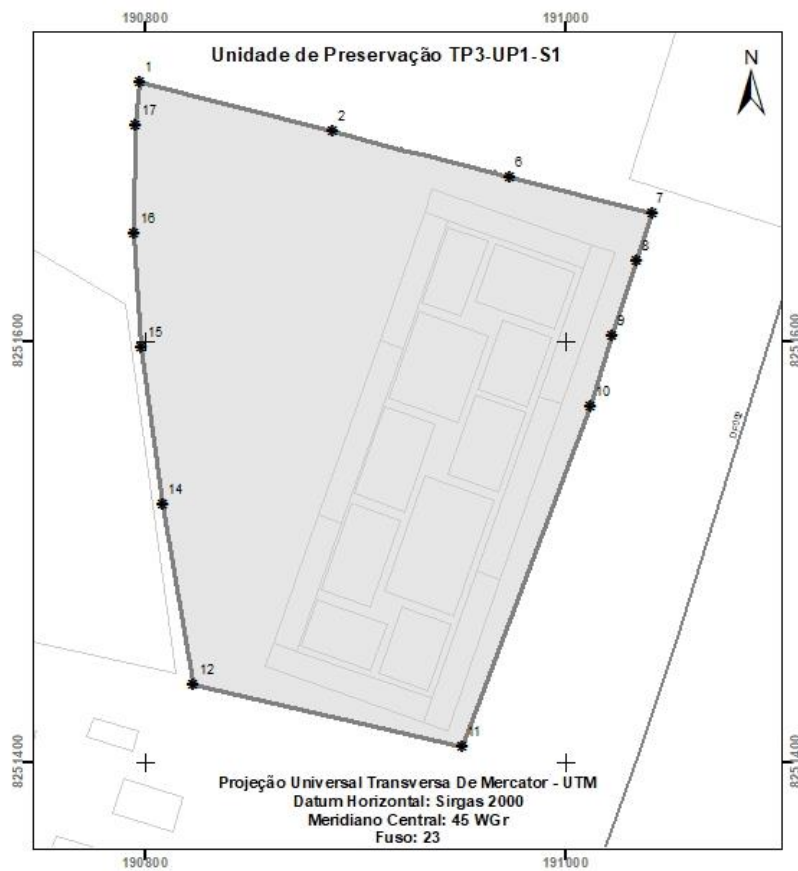
14	8.252.040,19	190.917,83
15	8.252.070,00	190.943,30
16	8.252.100,67	190.969,83
17	8.252.127,21	190.994,44
18	8.252.166,98	191.030,00



TP3-UP1 (S1)		
VÉRTICE	NORTE	ESTE
1	8.251.723,20	190.796,97
2	8.251.699,72	190.888,95
3	8.251.691,43	190.921,44
4	8.251.688,85	190.931,56
5	8.251.680,08	190.965,90
6	8.251.678,18	190.973,36
7	8.251.660,98	191.040,75
8	8.251.638,22	191.033,84

## ANEXO VI - Poligonais e Quadro de Coordenadas de Perímetro das UP

9	8.251.602,72	191.022,20
10	8.251.569,12	191.011,43
11	8.251.407,60	190.950,76
12	8.251.436,65	190.822,78
13	8.251.438,42	190.822,47
14	8.251.522,57	190.808,08
15	8.251.597,14	190.798,03
16	8.251.651,24	190.794,46
17	8.251.702,65	190.795,32

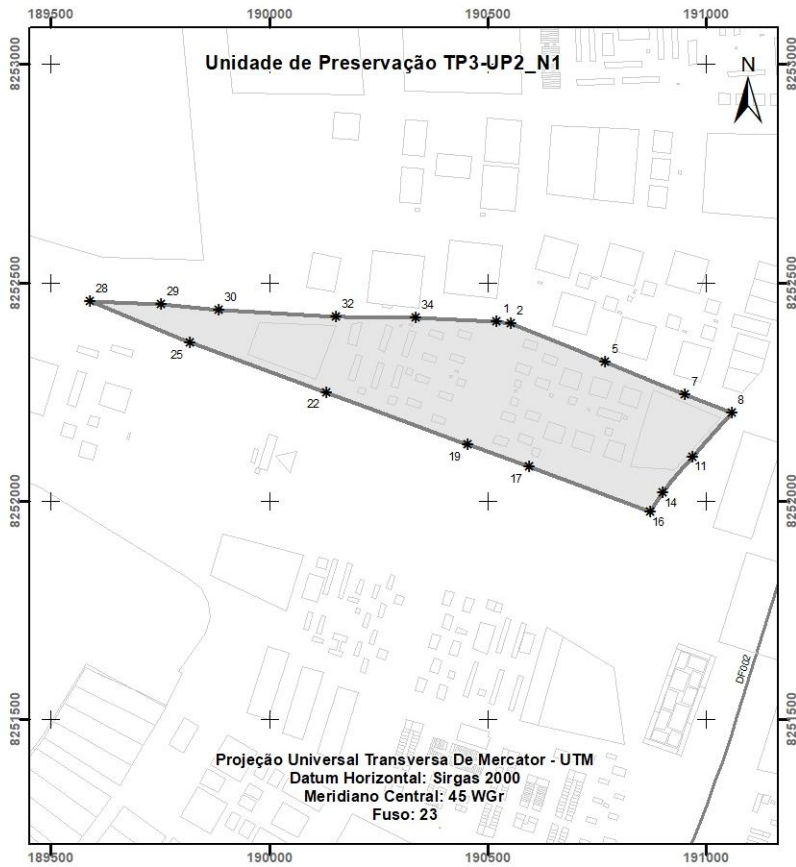


## ANEXO VI - Poligonais e Quadro de Coordenadas de Perímetro das UP

- TP3 - UP2: Setor Hoteleiro Norte e Sul - SHN; SHS

TP3-UP2 (N1)		
VÉRTICE	NORTE	ESTE
1	8.252.410,72	190.521,75
2	8.252.405,74	190.554,09
3	8.252.388,36	190.597,76
4	8.252.348,62	190.696,28
5	8.252.317,97	190.770,59
6	8.252.281,14	190.860,31
7	8.252.241,86	190.953,33
8	8.252.200,96	191.060,36
9	8.252.166,98	191.030,00
10	8.252.127,21	190.994,44
11	8.252.100,67	190.969,83
12	8.252.070,00	190.943,30
13	8.252.040,19	190.917,83
14	8.252.017,89	190.901,71
15	8.251.995,55	190.886,71
16	8.251.973,39	190.874,40
17	8.252.076,72	190.595,51
18	8.252.128,00	190.457,11
19	8.252.128,86	190.454,77
20	8.252.129,19	190.453,88
21	8.252.206,00	190.246,56
22	8.252.248,14	190.131,14
23	8.252.359,52	189.826,62
24	8.252.362,04	189.819,73
25	8.252.362,27	189.819,09
26	8.252.362,28	189.819,08
27	8.252.449,57	189.607,67
28	8.252.457,19	189.590,44
29	8.252.450,65	189.752,71
30	8.252.437,27	189.885,67
31	8.252.435,50	189.891,70
32	8.252.421,13	190.153,93
33	8.252.420,13	190.172,17
34	8.252.418,37	190.335,55

## ANEXO VI - Poligonais e Quadro de Coordenadas de Perímetro das UP

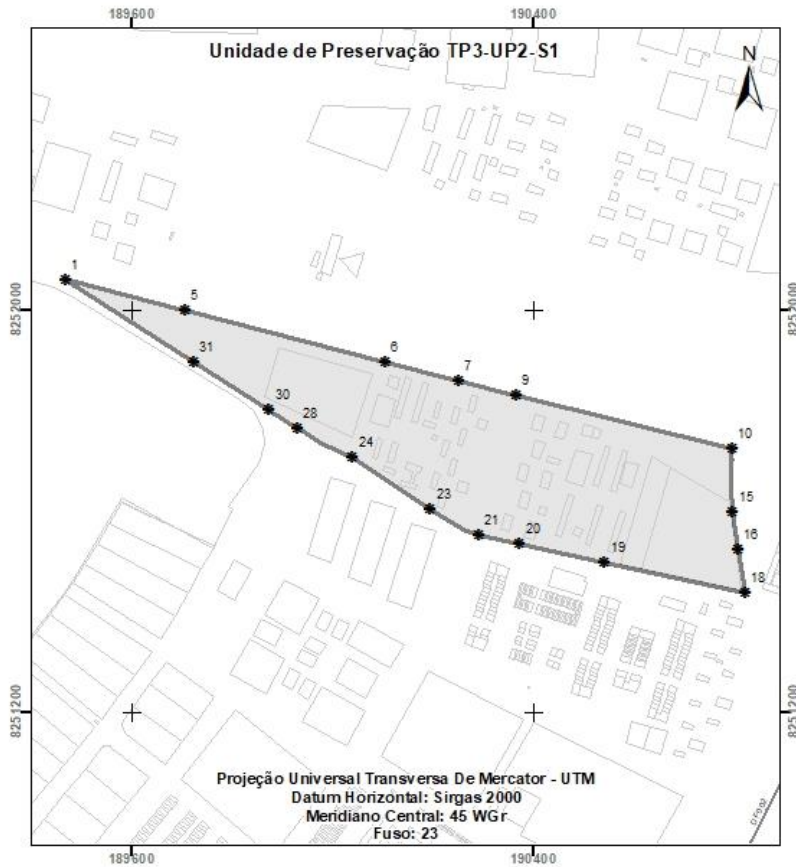


**TP3-UP2 (S1)**

VÉRTICE	NORTE	ESTE
1	8.252.060,37	189.467,65
2	8.252.058,66	189.473,44
3	8.252.058,65	189.473,45
4	8.252.000,05	189.701,92
5	8.251.999,07	189.705,72
6	8.251.896,42	190.105,93
7	8.251.858,55	190.252,37
8	8.251.831,05	190.362,86
9	8.251.829,87	190.367,63
10	8.251.723,59	190.796,67
11	8.251.723,28	190.796,65
12	8.251.723,20	190.796,97
13	8.251.702,65	190.795,32
14	8.251.651,24	190.794,46

## ANEXO VI - Poligonais e Quadro de Coordenadas de Perímetro das UP

15	8.251.597,14	190.798,03
16	8.251.522,57	190.808,08
17	8.251.438,42	190.822,47
18	8.251.436,65	190.822,78
19	8.251.496,29	190.541,86
20	8.251.534,97	190.372,46
21	8.251.551,33	190.291,00
22	8.251.563,76	190.261,20
23	8.251.603,10	190.195,43
24	8.251.705,52	190.040,35
25	8.251.736,55	189.976,78
26	8.251.753,30	189.949,34
27	8.251.764,57	189.932,16
28	8.251.765,05	189.929,46
29	8.251.799,12	189.876,05
30	8.251.801,11	189.872,92
31	8.251.897,22	189.722,25

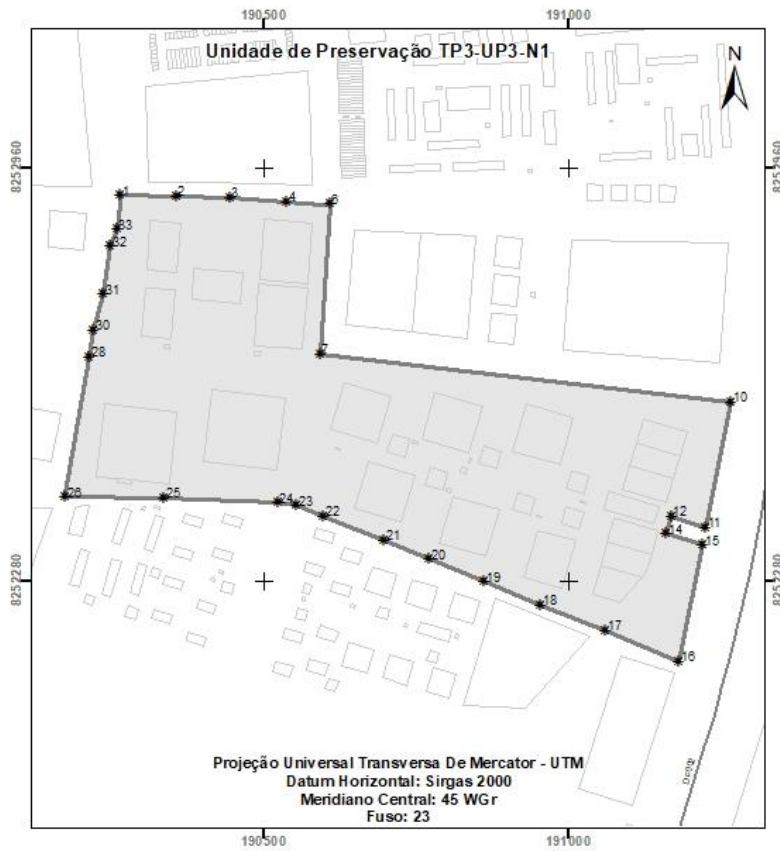


## ANEXO VI - Poligonais e Quadro de Coordenadas de Perímetro das UP

- TP3 - UP3: Setor Comercial Norte e Sul - SCN e SCS; Setor de Rádio e TV Norte e Sul - SRTVN e SRTVS

TP3-UP3 (N1)		
VÉRTICE	NORTE	ESTE
1	8.252.915,54	190.264,46
2	8.252.913,86	190.356,34
3	8.252.912,16	190.444,46
4	8.252.904,91	190.537,74
5	8.252.900,19	190.593,65
6	8.252.901,39	190.609,14
7	8.252.654,40	190.592,86
8	8.252.654,33	190.593,47
9	8.252.575,62	191.265,67
10	8.252.575,44	191.267,27
11	8.252.370,31	191.225,39
12	8.252.387,73	191.168,10
13	8.252.359,72	191.159,82
14	8.252.359,55	191.159,77
15	8.252.340,26	191.219,25
16	8.252.149,48	191.180,95
17	8.252.200,96	191.060,36
18	8.252.241,86	190.953,33
19	8.252.281,14	190.860,31
20	8.252.317,97	190.770,59
21	8.252.348,62	190.696,28
22	8.252.388,36	190.597,76
23	8.252.405,74	190.554,09
24	8.252.410,72	190.521,75
25	8.252.418,37	190.335,55
26	8.252.420,13	190.172,17
27	8.252.423,77	190.172,80
28	8.252.650,56	190.211,57
29	8.252.652,18	190.211,90
30	8.252.694,14	190.220,30
31	8.252.753,67	190.234,78
32	8.252.832,48	190.247,59
33	8.252.859,99	190.257,58
34	8.252.900,56	190.262,60

## ANEXO VI - Poligonais e Quadro de Coordenadas de Perímetro das UP



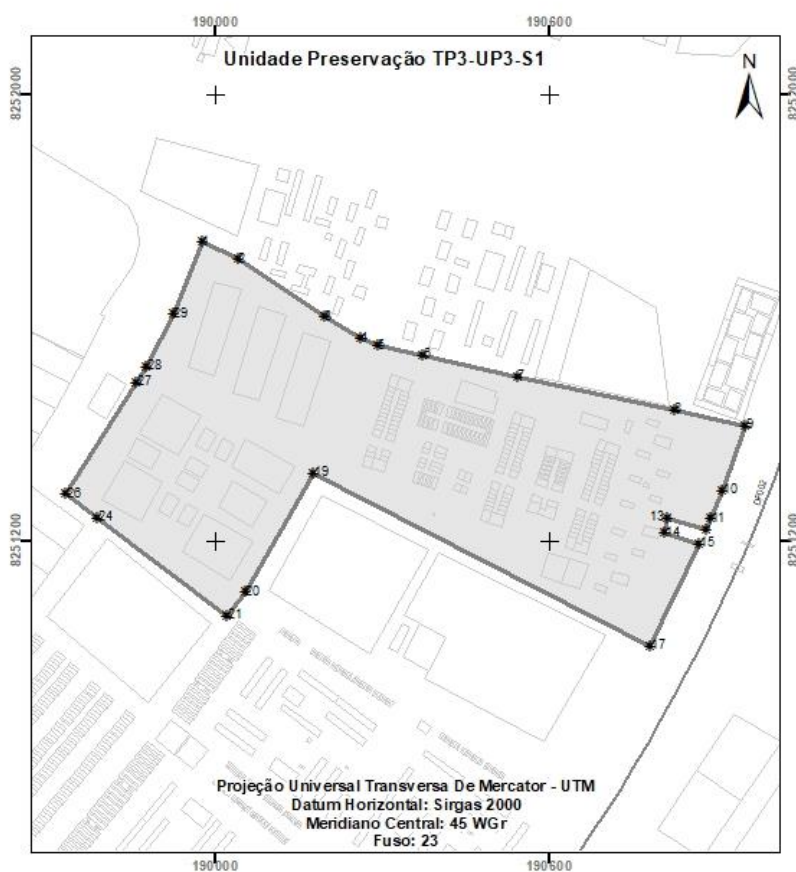
**TP3-UP3 (S1)**

VÉRTICE	NORTE	ESTE
1	8.251.736,55	189.976,78
2	8.251.705,52	190.040,35
3	8.251.603,10	190.195,43
4	8.251.563,76	190.261,20
5	8.251.551,33	190.291,00
6	8.251.534,97	190.372,46
7	8.251.496,29	190.541,86
8	8.251.436,65	190.822,78
9	8.251.407,60	190.950,76
10	8.251.291,51	190.908,07
11	8.251.240,75	190.888,41
12	8.251.220,73	190.878,88
13	8.251.242,49	190.811,27
14	8.251.215,37	190.804,33
15	8.251.195,57	190.866,90



## ANEXO VI - Poligonais e Quadro de Coordenadas de Perímetro das UP

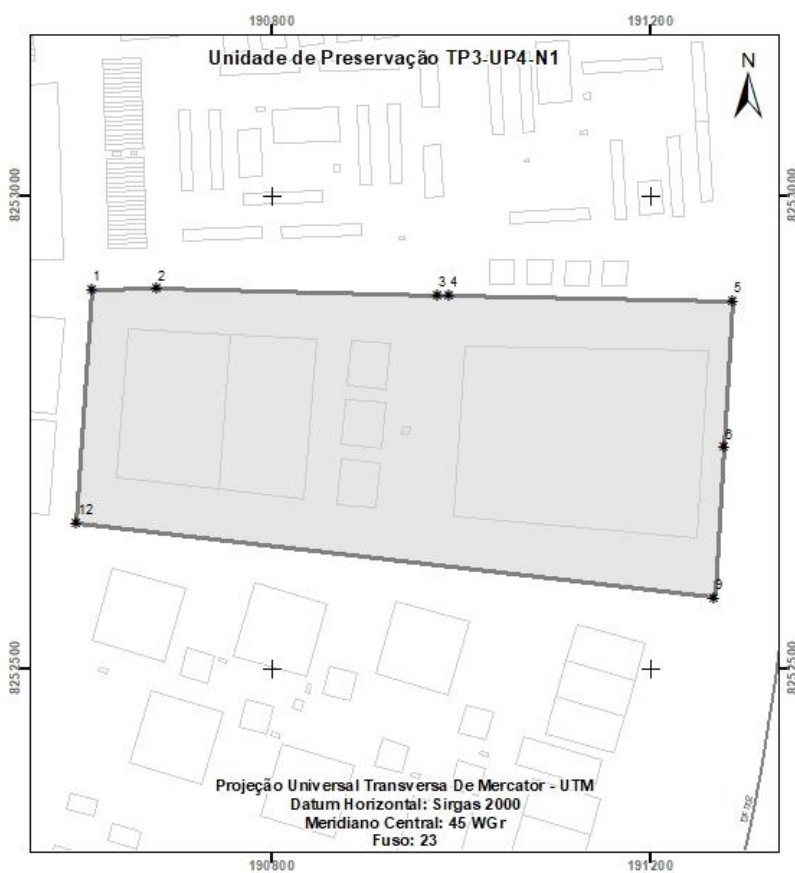
16	8.251.013,55	190.780,24
17	8.251.013,44	190.780,17
18	8.251.322,12	190.176,16
19	8.251.323,10	190.174,24
20	8.251.110,32	190.052,78
21	8.251.066,73	190.020,75
22	8.251.242,61	189.788,05
23	8.251.242,65	189.787,99
24	8.251.243,28	189.787,13
25	8.251.244,62	189.785,30
26	8.251.284,70	189.730,19
27	8.251.485,22	189.857,21
28	8.251.513,81	189.875,32
29	8.251.607,48	189.923,71



## ANEXO VI - Poligonais e Quadro de Coordenadas de Perímetro das UP

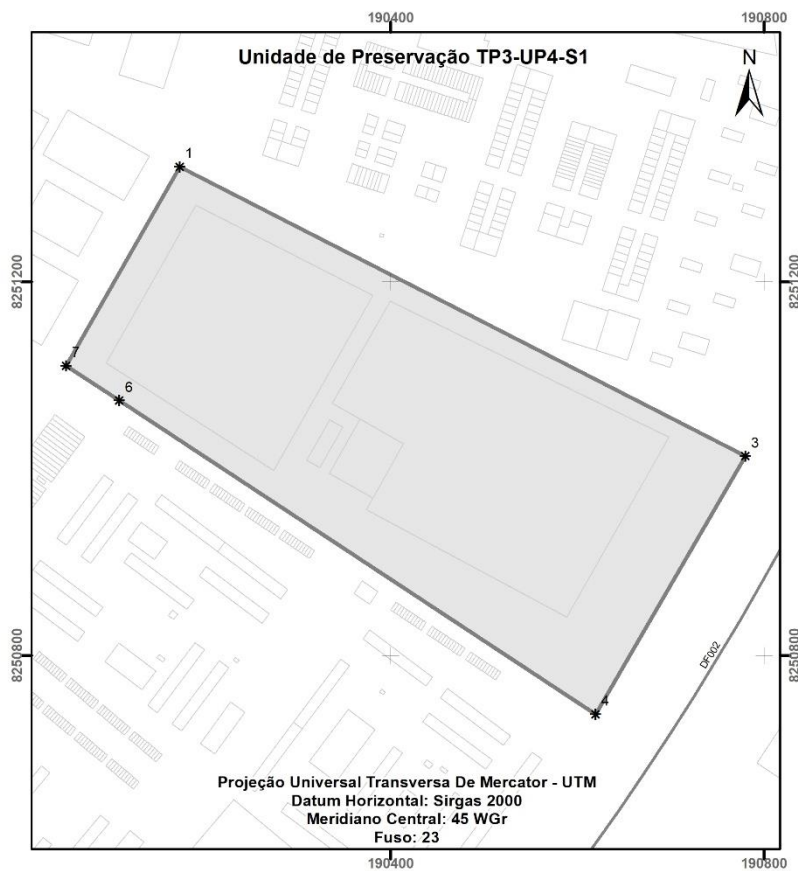
- TP3 - UP4: Setor Médico-Hospitalar Norte e Sul - SMHN; SMHS

TP3-UP4 (N1)		
VÉRTICE	NORTE	ESTE
1	8.252.901,39	190.609,14
2	8.252.901,72	190.677,16
3	8.252.895,40	190.974,57
4	8.252.895,16	190.985,93
5	8.252.888,78	191.286,01
6	8.252.734,49	191.277,15
7	8.252.580,53	191.268,31
8	8.252.576,42	191.267,47
9	8.252.575,44	191.267,27
10	8.252.575,62	191.265,67
11	8.252.654,33	190.593,47
12	8.252.654,40	190.592,86



## ANEXO VI - Poligonais e Quadro de Coordenadas de Perímetro das UP

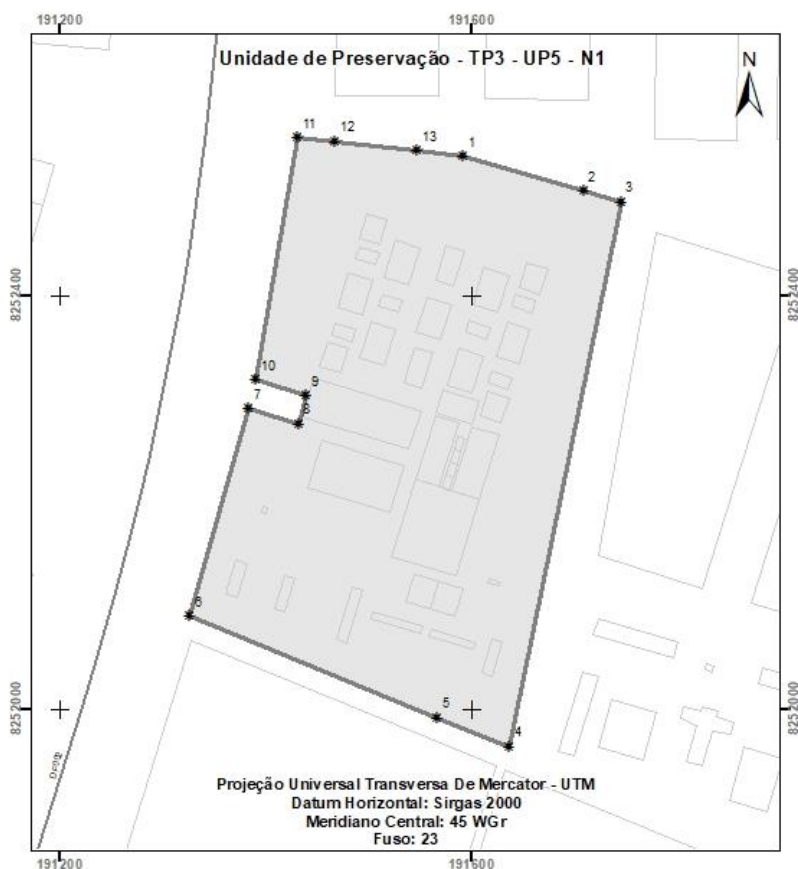
TP3-UP4_S1		
VÉRTICE	NORTE	ESTE
1	8.251.323,10	190.174,24
2	8.251.322,12	190.176,16
3	8.251.013,44	190.780,17
4	8.250.737,26	190.619,88
5	8.250.737,15	190.619,81
6	8.251.073,03	190.109,46
7	8.251.110,32	190.052,78



## ANEXO VI - Poligonais e Quadro de Coordenadas de Perímetro das UP

- TP3 - UP5: Setor Bancário Norte e Sul - SBN; SBS

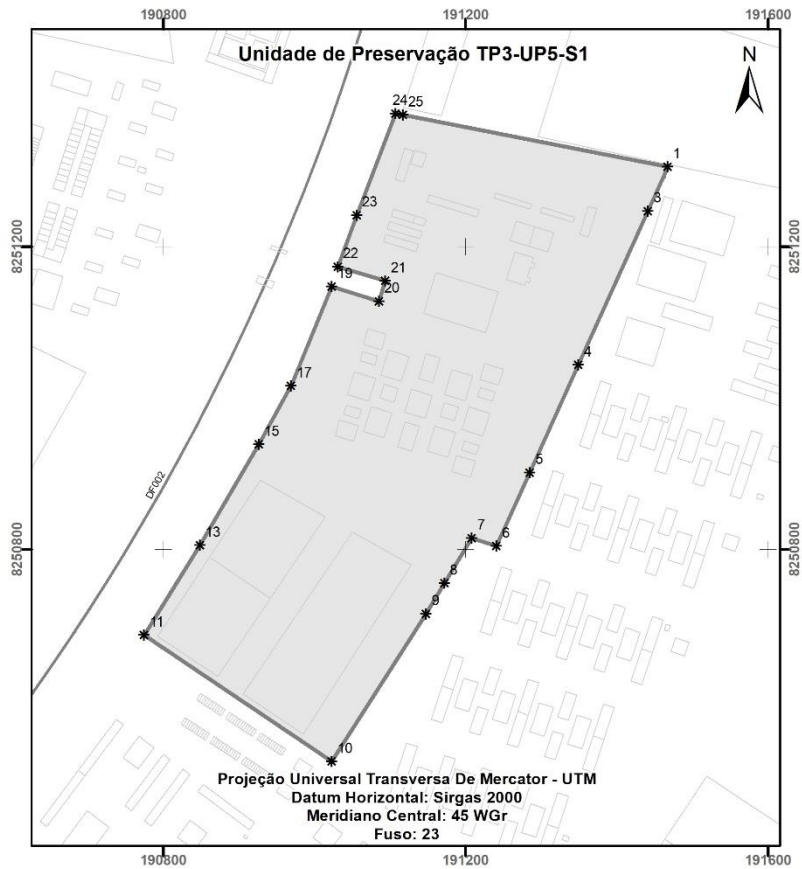
TP3-UP5 (N1)		
VÉRTICE	NORTE	ESTE
1	8.252.535,07	191.590,51
2	8.252.501,82	191.707,50
3	8.252.491,44	191.744,02
4	8.251.963,22	191.635,92
5	8.251.991,27	191.565,91
6	8.252.090,03	191.325,87
7	8.252.291,12	191.383,45
8	8.252.276,42	191.431,26
9	8.252.303,38	191.438,88
10	8.252.318,99	191.389,34
11	8.252.553,67	191.429,72
12	8.252.549,88	191.465,86
13	8.252.540,92	191.545,71



## ANEXO VI - Poligonais e Quadro de Coordenadas de Perímetro das UP

TP3-UP5 (S1)		
VÉRTICE	NORTE	ESTE
1	8.251.305,54	191.466,89
2	8.251.292,72	191.461,81
3	8.251.246,94	191.441,08
4	8.251.043,84	191.349,08
5	8.250.901,39	191.284,56
6	8.250.804,22	191.240,55
7	8.250.814,72	191.208,14
8	8.250.755,12	191.171,85
9	8.250.714,57	191.147,66
10	8.250.519,38	191.023,02
11	8.250.686,51	190.774,98
12	8.250.686,97	190.775,25
13	8.250.805,26	190.848,61
14	8.250.805,49	190.848,75
15	8.250.938,69	190.926,43
16	8.250.938,87	190.926,53
17	8.251.015,84	190.969,16
18	8.251.016,89	190.969,66
19	8.251.147,09	191.023,13
20	8.251.127,82	191.085,56
21	8.251.154,76	191.093,78
22	8.251.173,52	191.031,14
23	8.251.241,72	191.056,14
24	8.251.376,19	191.107,07
25	8.251.374,27	191.116,89

## ANEXO VI - Poligonais e Quadro de Coordenadas de Perímetro das UP



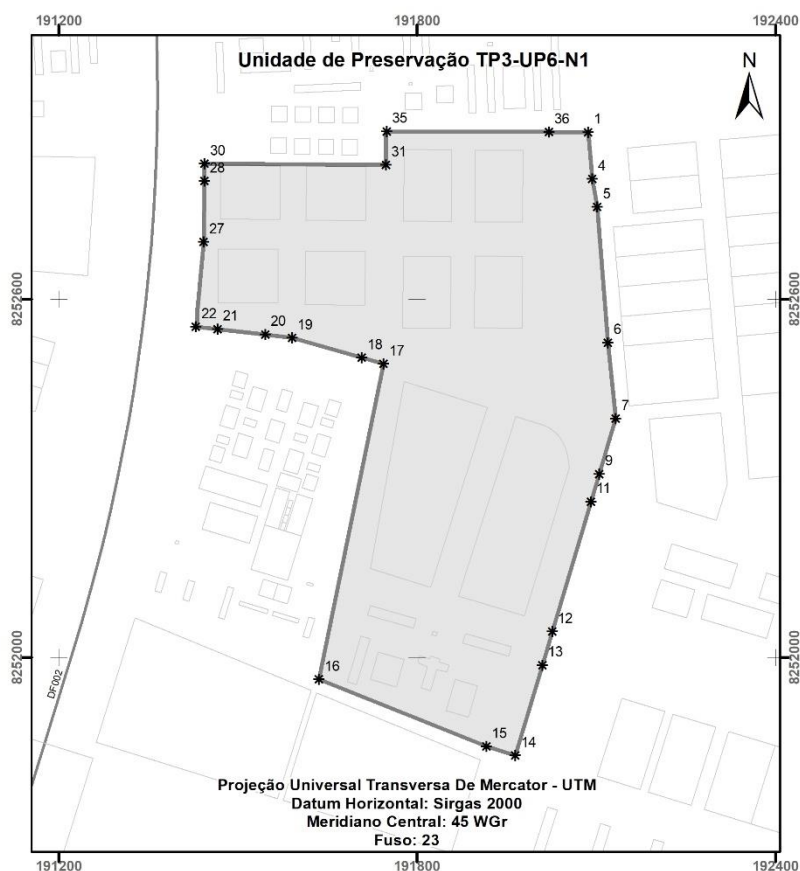
- TP3 - UP6: Setor de Autarquias Norte e Sul - SAUN; SAUS

TP3-UP6 (N1)		
VÉRTICE	NORTE	ESTE
1	8.252.879,49	192.086,62
2	8.252.878,62	192.086,70
3	8.252.864,84	192.087,92
4	8.252.801,28	192.093,55
5	8.252.754,19	192.101,51
6	8.252.527,06	192.119,78
7	8.252.399,83	192.132,55
8	8.252.366,09	192.122,52
9	8.252.306,99	192.104,96
10	8.252.265,47	192.092,62
11	8.252.260,84	192.091,25
12	8.252.043,31	192.026,61
13	8.251.987,25	192.009,95

## ANEXO VI - Poligonais e Quadro de Coordenadas de Perímetro das UP

14	8.251.835,59	191.964,89
15	8.251.851,00	191.915,95
16	8.251.963,22	191.635,92
17	8.252.491,44	191.744,02
18	8.252.501,82	191.707,50
19	8.252.535,07	191.590,51
20	8.252.540,92	191.545,71
21	8.252.549,88	191.465,86
22	8.252.553,67	191.429,72
23	8.252.566,38	191.431,90
24	8.252.568,07	191.432,05
25	8.252.583,36	191.432,05
26	8.252.694,71	191.442,67
27	8.252.695,55	191.442,72
28	8.252.797,60	191.443,83
29	8.252.826,46	191.444,24
30	8.252.826,52	191.444,24
31	8.252.824,47	191.747,86
32	8.252.879,72	191.747,84
33	8.252.879,42	191.748,24
34	8.252.880,03	191.748,24
35	8.252.880,92	191.749,38
36	8.252.879,77	192.021,02

## ANEXO VI - Poligonais e Quadro de Coordenadas de Perímetro das UP

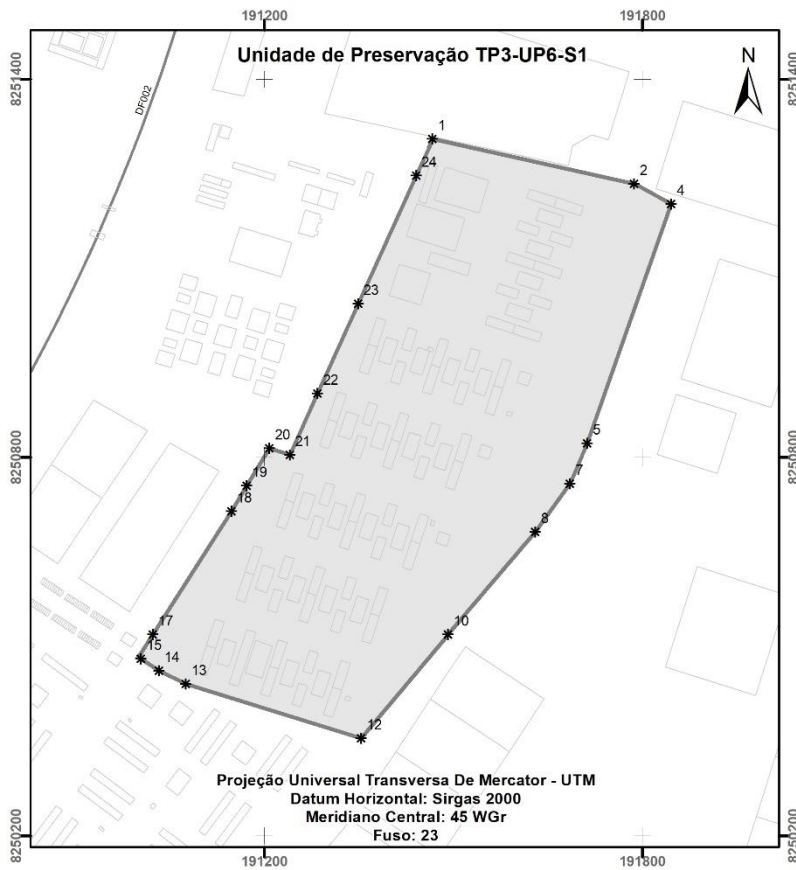


TP3-UP6 (S1)		
VÉRTICE	NORTE	ESTE
1	8.251.305,53	191.466,94
2	8.251.234,28	191.786,57
3	8.251.233,96	191.788,01
4	8.251.202,23	191.845,47
5	8.250.822,34	191.712,32
6	8.250.774,19	191.691,73
7	8.250.758,76	191.685,14
8	8.250.681,85	191.629,69
9	8.250.544,11	191.512,58
10	8.250.519,26	191.491,77
11	8.250.515,62	191.488,72
12	8.250.354,55	191.353,79
13	8.250.440,77	191.075,50
14	8.250.461,81	191.032,80



## ANEXO VI - Poligonais e Quadro de Coordenadas de Perímetro das UP

15	8.250.480,87	191.004,29
16	8.250.483,54	191.000,29
17	8.250.519,38	191.023,02
18	8.250.714,57	191.147,66
19	8.250.755,12	191.171,85
20	8.250.814,72	191.208,14
21	8.250.804,22	191.240,55
22	8.250.901,39	191.284,56
23	8.251.043,84	191.349,08
24	8.251.246,94	191.441,08
25	8.251.292,72	191.461,81
26	8.251.305,54	191.466,89



## ANEXO VI - Poligonais e Quadro de Coordenadas de Perímetro das UP

- TP3 - UP7: Plataforma Rodoviária – PFR

TP3-UP7		
VÉRTICE	NORTE	ESTE
1	8.252.149,48	191.180,95
2	8.252.090,03	191.325,87
3	8.251.934,36	191.277,75
4	8.251.841,97	191.249,19
5	8.251.809,57	191.348,03
6	8.251.809,48	191.348,10
7	8.251.780,92	191.370,00
8	8.251.742,49	191.386,05
9	8.251.709,24	191.391,14
10	8.251.687,96	191.389,19
11	8.251.661,80	191.380,59
12	8.251.645,91	191.371,37
13	8.251.619,77	191.345,71
14	8.251.603,46	191.312,91
15	8.251.597,91	191.270,60
16	8.251.622,15	191.179,88
17	8.251.525,30	191.150,63
18	8.251.376,19	191.107,07
19	8.251.385,21	191.061,97
20	8.251.393,27	191.021,71
21	8.251.407,60	190.950,76
22	8.251.569,12	191.011,43
23	8.251.602,72	191.022,20
24	8.251.638,22	191.033,84
25	8.251.660,98	191.040,75
26	8.251.678,18	190.973,36
27	8.251.680,08	190.965,90
28	8.251.688,85	190.931,56
29	8.251.691,43	190.921,44
30	8.251.733,29	190.899,75
31	8.251.761,22	190.889,72
32	8.251.793,82	190.886,14
33	8.251.824,62	190.889,36
34	8.251.852,92	190.900,83
35	8.251.875,48	190.915,15
36	8.251.899,16	190.936,52

## ANEXO VI - Poligonais e Quadro de Coordenadas de Perímetro das UP

37	8.251.913,57	190.961,19
38	8.251.927,01	191.000,53
39	8.251.924,97	191.006,08
40	8.251.888,47	191.105,35
41	8.251.887,87	191.106,99
42	8.251.886,65	191.110,29
43	8.251.936,72	191.125,87
44	8.251.979,62	191.138,57

