

ANEXO VI - Poligonais e Quadro de Coordenadas de Perímetro das UP

TERRITÓRIO DE PRESERVAÇÃO 4 – TP 4

O TP4 - Orla do Lago Paranoá é composto por seis Unidades de Preservação – UP:

- UP1: Setor de Clubes Esportivos Sul - SCES
- UP2: Setor Palácio Presidencial - SPP e Área Verde de Proteção e Reserva 2 - AVPR 2
- UP3: Setor de Hotéis de Turismo Norte - SHTN; SCEN (Lt 24)
- UP4: Setor de Clubes Esportivos Norte - SCEN; SHTN Trecho 1 Lts 5 a 18
- UP5: Setor de Mansões Isoladas Norte - SMIN
- UP6: Centro Olímpico da UnB e Estação Biológica da UnB - UnB

Todas as coordenadas aqui descritas estão georreferenciadas ao Sistema Geodésico Brasileiro e encontram-se representadas no Sistema UTM, referenciadas ao **Meridiano Central 45° WGr, Fuso 23**, tendo como o Datum o **SICAD-SIRGAS 2000**.

Lista de Coordenadas do Perímetro

- TP4 - UP1: Setor de Clubes Esportivos Sul – SCES

TP4-UP1		
VÉRTICE	NORTE	ESTE
1	8.251.137,57	196.785,22
SEGUE PELA ORLA DO LAGO PARANOÁ ATÉ O VÉRTICE 2		
2	8.245.661,03	187.828,18
3	8.245.815,82	187.713,71
4	8.245.891,37	187.686,80
5	8.246.248,75	187.559,49
6	8.246.489,03	188.084,02
7	8.246.515,70	188.142,24
8	8.246.535,44	188.185,34
9	8.246.690,31	188.523,41
10	8.246.743,06	188.638,57
11	8.247.027,22	189.258,88
12	8.247.083,76	189.381,34
13	8.247.204,88	189.643,73
14	8.247.240,47	189.720,83

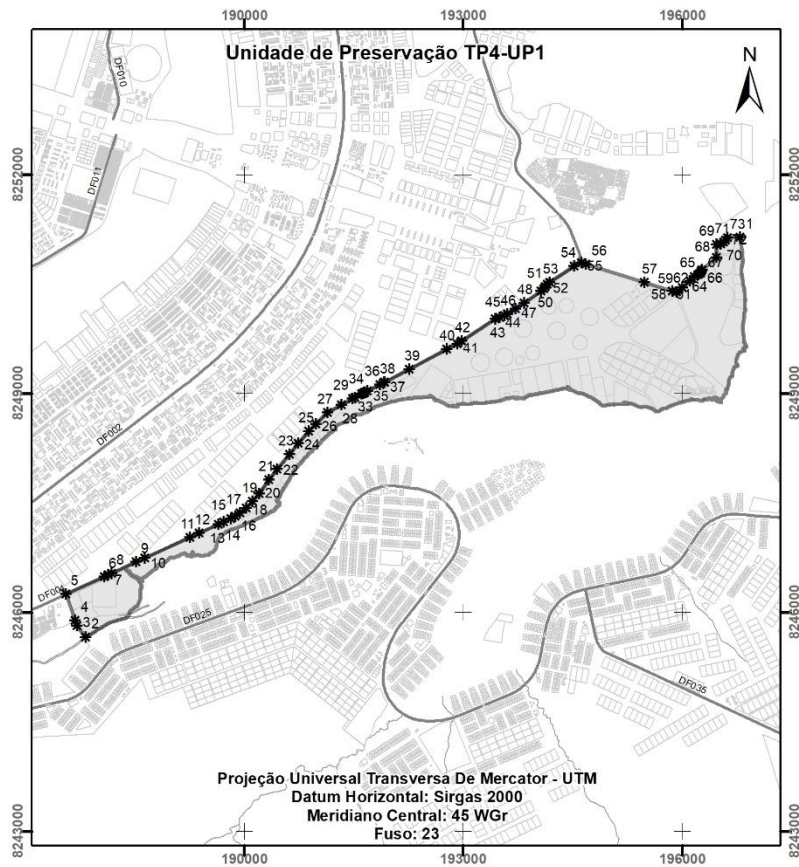
ANEXO VI - Poligonais e Quadro de Coordenadas de Perímetro das UP

15	8.247.285,17	189.817,65
16	8.247.314,95	189.874,27
17	8.247.359,63	189.939,83
18	8.247.429,63	190.026,25
19	8.247.522,99	190.116,70
20	8.247.625,75	190.207,59
21	8.247.817,87	190.340,20
22	8.247.958,61	190.451,96
23	8.248.165,62	190.617,35
24	8.248.319,91	190.741,02
25	8.248.479,70	190.885,86
26	8.248.578,00	190.982,71
27	8.248.735,87	191.143,64
28	8.248.843,55	191.329,95
29	8.248.925,90	191.483,36
30	8.248.941,71	191.513,80
31	8.248.992,05	191.610,74
32	8.249.001,67	191.629,26
33	8.249.002,63	191.631,12
34	8.249.013,03	191.651,15
35	8.249.032,37	191.688,38
36	8.249.118,85	191.854,91
37	8.249.152,01	191.918,76
38	8.249.153,01	191.920,69
39	8.249.331,85	192.259,06
40	8.249.605,06	192.771,66
41	8.249.679,99	192.915,65
42	8.249.718,89	192.977,56
43	8.250.022,10	193.438,73
44	8.250.042,20	193.494,97
45	8.250.066,07	193.561,61
46	8.250.089,89	193.603,67
47	8.250.160,53	193.710,83
48	8.250.241,65	193.830,90
49	8.250.400,24	194.065,64
50	8.250.433,58	194.104,53
51	8.250.459,52	194.120,86
52	8.250.493,11	194.148,19
53	8.250.520,89	194.179,94
54	8.250.747,91	194.518,87

ANEXO VI - Poligonais e Quadro de Coordenadas de Perímetro das UP

55	8.250.794,95	194.613,44
56	8.250.772,96	194.673,91
57	8.250.525,01	195.475,03
58	8.250.404,13	195.859,30
59	8.250.388,72	195.921,42
60	8.250.451,91	195.997,70
61	8.250.544,87	196.101,58
62	8.250.599,20	196.164,15
63	8.250.636,98	196.222,87
64	8.250.648,78	196.246,78
65	8.250.673,07	196.255,22
66	8.250.687,23	196.262,00
67	8.250.694,32	196.265,84
68	8.250.866,93	196.463,08
69	8.251.039,51	196.464,48
70	8.251.051,29	196.521,89
71	8.251.072,72	196.564,23
72	8.251.097,99	196.592,93
73	8.251.135,52	196.619,04

ANEXO VI - Poligonais e Quadro de Coordenadas de Perímetro das UP



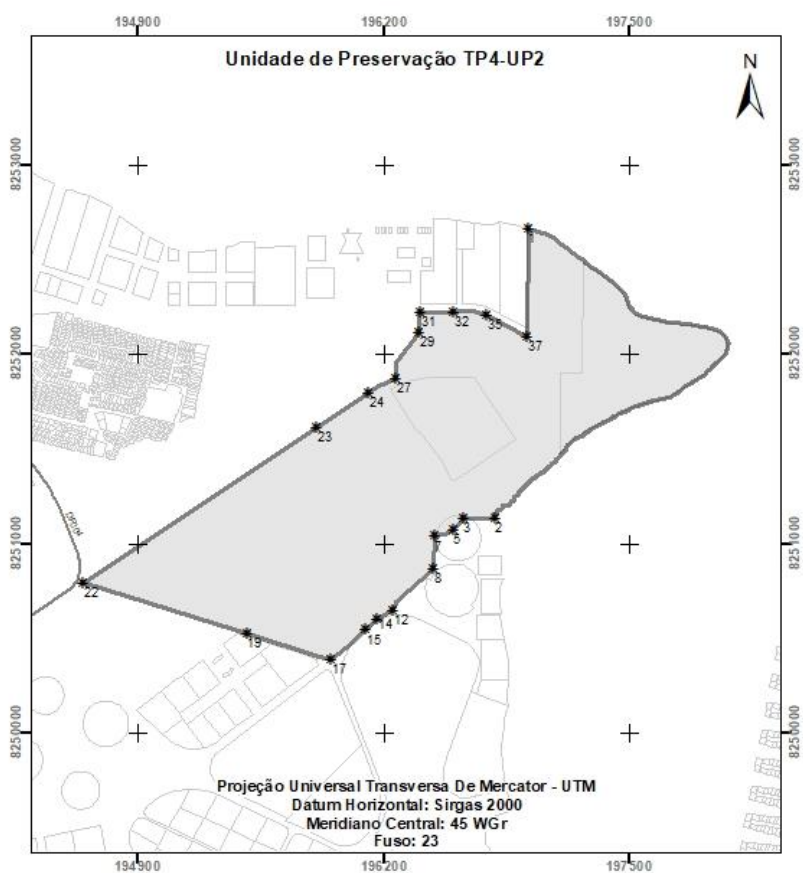
- TP4 - UP2: Setor Palácio Presidencial - SPP e Área Verde de Proteção e Reserva 2 - AVPR 2

TP4-UP2		
VÉRTICE	NORTE	ESTE
1	8.252.663,89	196.960,19
SEGUE PELA ORLA DO LAGO PARANOÁ ATÉ O VÉRTICE 2		
2	8.251.137,57	196.785,22
3	8.251.135,52	196.619,04
4	8.251.097,99	196.592,93
5	8.251.072,72	196.564,23
6	8.251.051,29	196.521,89
7	8.251.039,51	196.464,48
8	8.250.866,93	196.463,08
9	8.250.694,32	196.265,84
10	8.250.687,23	196.262,00
11	8.250.673,07	196.255,22

ANEXO VI - Poligonais e Quadro de Coordenadas de Perímetro das UP

12	8.250.648,78	196.246,78
13	8.250.636,98	196.222,87
14	8.250.599,20	196.164,15
15	8.250.544,87	196.101,58
16	8.250.451,91	195.997,70
17	8.250.388,72	195.921,42
18	8.250.404,13	195.859,30
19	8.250.525,01	195.475,03
20	8.250.772,96	194.673,91
21	8.250.794,95	194.613,44
22	8.250.794,96	194.613,45
23	8.251.615,32	195.844,82
24	8.251.798,52	196.116,27
25	8.251.832,55	196.172,03
26	8.251.871,84	196.261,26
27	8.251.871,84	196.261,26
28	8.251.960,10	196.258,89
29	8.252.118,85	196.381,66
30	8.252.192,94	196.381,66
31	8.252.226,49	196.390,51
32	8.252.226,31	196.570,66
33	8.252.229,04	196.611,21
34	8.252.229,57	196.666,34
35	8.252.207,34	196.741,89
36	8.252.094,49	196.958,32
37	8.252.094,49	196.958,32
38	8.252.103,18	196.958,28

ANEXO VI - Poligonais e Quadro de Coordenadas de Perímetro das UP

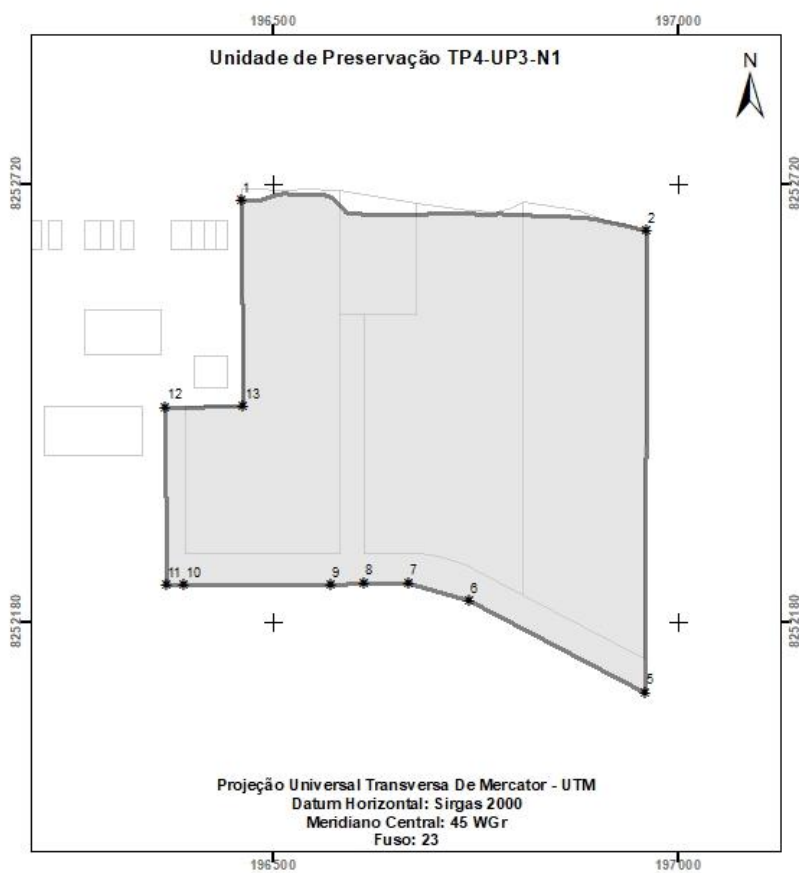


- TP4 - UP3: Setor de Hotéis de Turismo Norte - SHTN; SCEN (Lt 24)

TP4-UP3 (N1)		
VÉRTICE	NORTE	ESTE
1	8.252.700,82	196.461,40
SEGUE PELA ORLA DO LAGO PARANOÁ ATÉ O VÉRTICE 2		
2	8.252.663,89	196.960,19
3	8.252.103,18	196.958,28
4	8.252.094,49	196.958,32
5	8.252.094,49	196.958,32
6	8.252.207,34	196.741,89
7	8.252.229,57	196.666,34
8	8.252.229,04	196.611,21
9	8.252.226,31	196.570,66
10	8.252.226,49	196.390,51

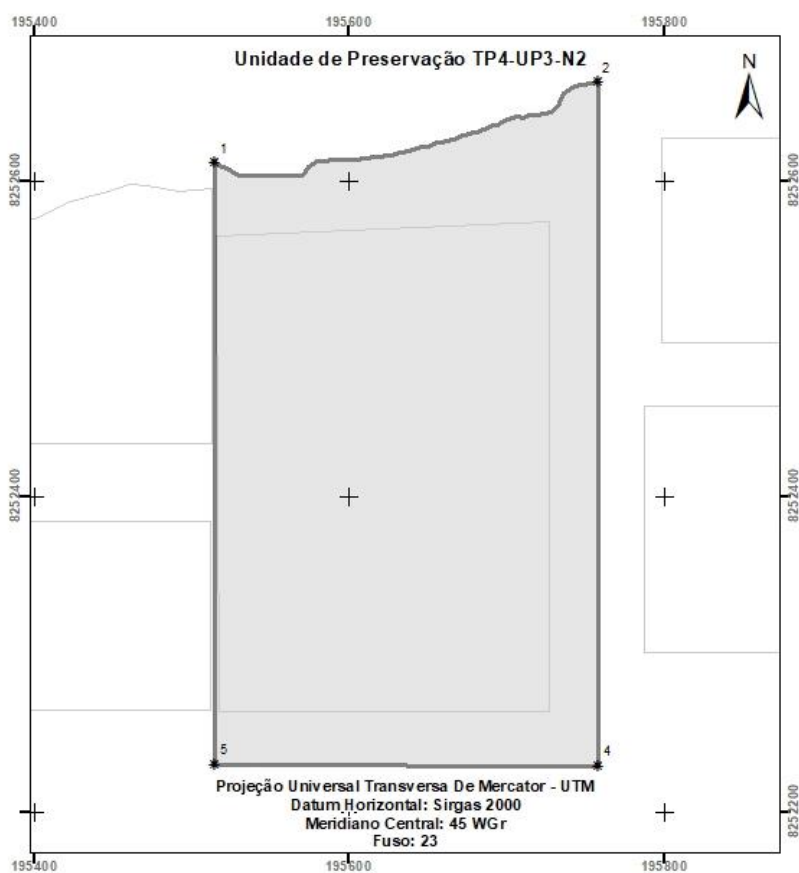
ANEXO VI - Poligonais e Quadro de Coordenadas de Perímetro das UP

11	8.252.226,52	196.367,71
12	8.252.446,37	196.366,84
13	8.252.446,81	196.462,14



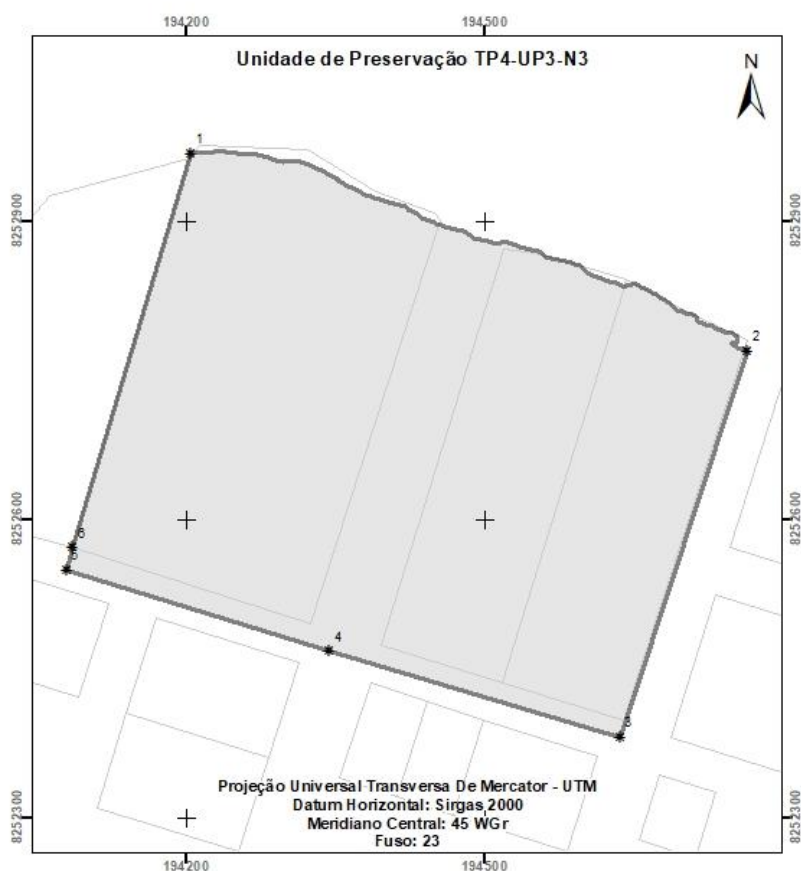
TP4-UP3 (N2)		
VÉRTICE	NORTE	ESTE
1	8.252.611,53	195.514,37
SEGUIE PELA ORLA DO LAGO PARANOÁ ATÉ O VÉRTICE 2		
2	8.252.662,79	195.757,33
3	8.252.229,18	195.757,85
4	8.252.229,10	195.757,85
5	8.252.230,03	195.514,46

ANEXO VI - Poligonais e Quadro de Coordenadas de Perímetro das UP



TP4-UP3 (N3)		
VÉRTICE	NORTE	ESTE
1	8.252.969,22	194.205,06
SEGUIE PELA ORLA DO LAGO PARANOÁ ATÉ O VÉRTICE 2		
2	8.252.770,11	194.764,51
3	8.252.382,04	194.635,76
4	8.252.468,12	194.343,96
5	8.252.549,68	194.079,22
6	8.252.572,26	194.085,72

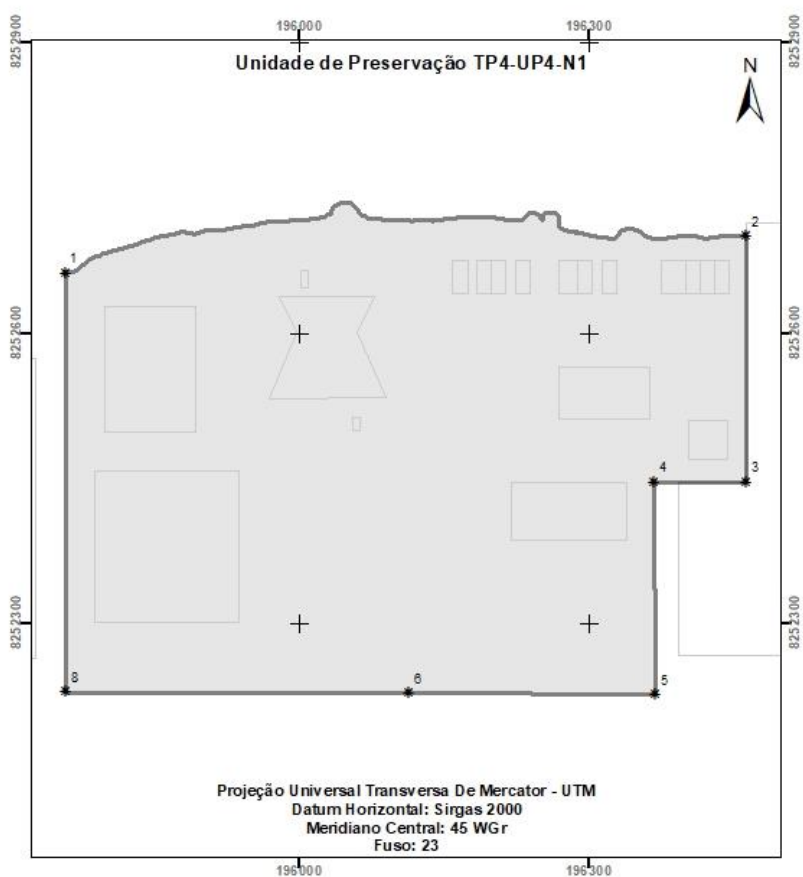
ANEXO VI - Poligonais e Quadro de Coordenadas de Perímetro das UP



- TP4 - UP4: Setor de Clubes Esportivos Norte - SCEN; SHTN Trecho 1 Lts 5 a 18

TP4-UP4 (N1)		
VÉRTICE	NORTE	ESTE
1	8.252.662,79	195.757,33
SEGUE PELA ORLA DO LAGO PARANOÁ ATÉ O VÉRTICE 2		
2	8.252.700,82	196.461,40
3	8.252.446,81	196.462,14
4	8.252.446,37	196.366,84
5	8.252.226,52	196.367,71
6	8.252.227,92	196.112,99
7	8.252.229,10	195.757,85
8	8.252.229,18	195.757,85

ANEXO VI - Poligonais e Quadro de Coordenadas de Perímetro das UP

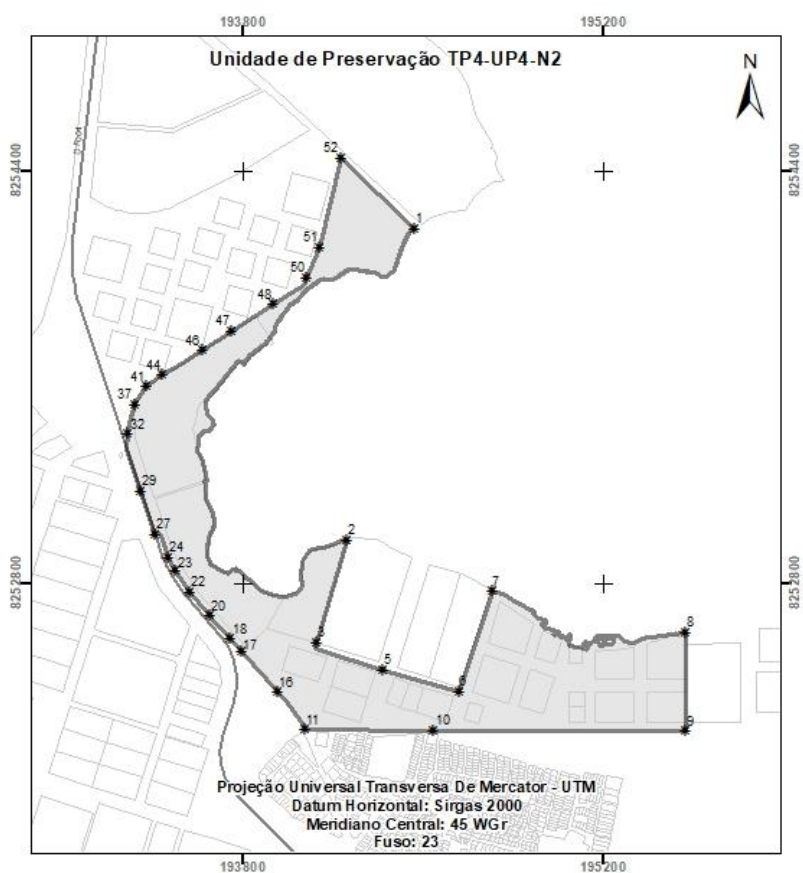


TP4-UP4 (N2)		
VÉRTICE	NORTE	ESTE
1	8.254.175,00	194.464,36
SEGUE PELA ORLA DO LAGO PARANOÁ ATÉ O VÉRTICE 2		
2	8.252.969,22	194.205,06
3	8.252.572,26	194.085,72
4	8.252.549,68	194.079,22
5	8.252.468,12	194.343,96
6	8.252.382,04	194.635,76
7	8.252.770,11	194.764,51
SEGUE PELA ORLA DO LAGO PARANOÁ ATÉ O VÉRTICE 8		
8	8.252.611,53	195.514,37
9	8.252.230,03	195.514,46
10	8.252.233,43	194.539,63
11	8.252.235,16	194.041,93
12	8.252.242,22	194.039,15

ANEXO VI - Poligonais e Quadro de Coordenadas de Perímetro das UP

13	8.252.274,51	194.016,24
14	8.252.334,52	193.974,80
15	8.252.335,77	193.973,71
16	8.252.381,35	193.934,13
17	8.252.537,95	193.794,24
18	8.252.585,72	193.751,56
19	8.252.667,35	193.679,60
20	8.252.676,42	193.671,35
21	8.252.727,20	193.625,18
22	8.252.769,97	193.591,04
23	8.252.848,33	193.539,14
24	8.252.901,68	193.509,35
25	8.252.973,19	193.485,61
26	8.252.997,87	193.477,42
27	8.252.992,66	193.458,59
28	8.253.136,59	193.410,44
29	8.253.160,40	193.403,56
30	8.253.277,88	193.364,93
31	8.253.327,35	193.348,33
32	8.253.381,18	193.354,63
33	8.253.392,19	193.355,92
34	8.253.419,02	193.359,09
35	8.253.444,17	193.362,87
36	8.253.467,70	193.370,99
37	8.253.493,67	193.380,18
38	8.253.512,18	193.387,89
39	8.253.528,87	193.396,62
40	8.253.543,85	193.407,07
41	8.253.564,13	193.426,88
42	8.253.581,60	193.448,57
43	8.253.596,57	193.470,72
44	8.253.608,58	193.488,81
45	8.253.639,62	193.539,66
46	8.253.704,20	193.641,98
47	8.253.780,63	193.758,35
48	8.253.882,64	193.917,14
49	8.253.958,14	194.034,75
50	8.253.987,41	194.046,94
51	8.254.102,78	194.096,47
52	8.254.449,21	194.177,93

ANEXO VI - Poligonais e Quadro de Coordenadas de Perímetro das UP

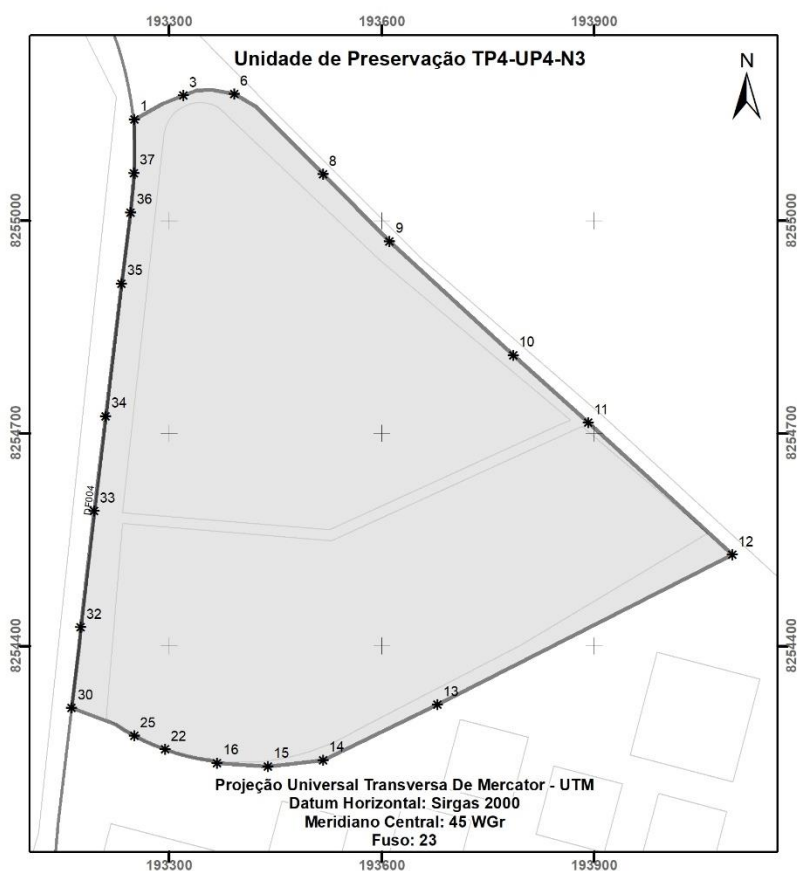


TP4-UP4 (N3)		
VÉRTICE	NORTE	ESTE
1	8.255.142,82	193.251,31
2	8.255.164,89	193.291,33
3	8.255.176,70	193.320,19
4	8.255.183,35	193.337,81
5	8.255.184,83	193.358,85
6	8.255.178,49	193.392,14
7	8.255.160,16	193.423,09
8	8.255.065,42	193.517,21
9	8.254.970,70	193.611,33
10	8.254.810,06	193.785,70
11	8.254.714,97	193.891,54
12	8.254.528,49	194.095,11

ANEXO VI - Poligonais e Quadro de Coordenadas de Perímetro das UP

13	8.254.316,82	193.678,85
14	8.254.238,55	193.517,62
15	8.254.229,79	193.439,38
16	8.254.234,66	193.368,00
17	8.254.238,47	193.357,95
18	8.254.238,75	193.355,58
19	8.254.241,38	193.340,02
20	8.254.244,78	193.324,61
21	8.254.248,94	193.309,39
22	8.254.253,85	193.294,39
23	8.254.259,50	193.279,65
24	8.254.265,88	193.265,21
25	8.254.272,96	193.251,11
26	8.254.280,73	193.237,38
27	8.254.289,15	193.224,09
28	8.254.305,59	193.180,65
29	8.254.305,51	193.180,64
30	8.254.312,23	193.162,63
31	8.254.401,30	193.172,84
32	8.254.426,17	193.174,96
33	8.254.590,21	193.194,01
34	8.254.724,09	193.210,41
35	8.254.911,03	193.232,89
36	8.255.011,43	193.245,87
37	8.255.066,99	193.250,10

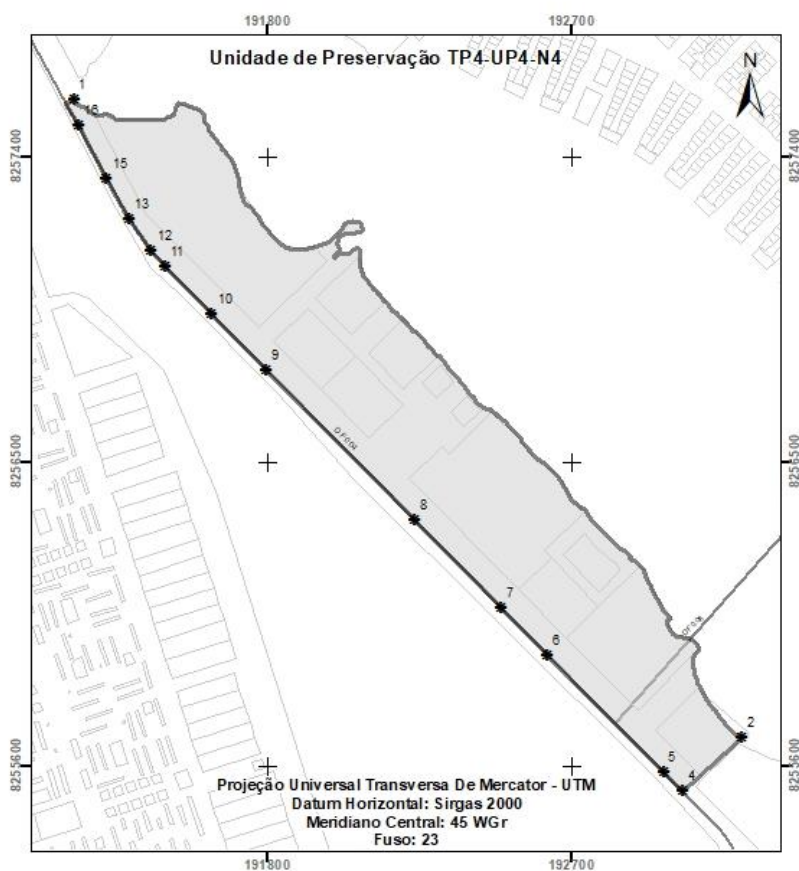
ANEXO VI - Poligonais e Quadro de Coordenadas de Perímetro das UP



TP4-UP4 (N4)		
VÉRTICE	NORTE	ESTE
1	8.257.572,06	191.227,87
SEGUE PELA ORLA DO LAGO PARANOÁ ATÉ O VÉRTICE 2		
2	8.255.685,65	193.201,87
3	8.255.547,92	193.050,23
4	8.255.525,27	193.026,30
5	8.255.581,87	192.969,64
6	8.255.929,54	192.626,21
7	8.256.067,65	192.491,80
8	8.256.328,53	192.234,10
9	8.256.772,50	191.797,54
10	8.256.936,54	191.634,55
11	8.257.077,83	191.496,44
12	8.257.122,81	191.456,22

ANEXO VI - Poligonais e Quadro de Coordenadas de Perímetro das UP

13	8.257.220,01	191.389,98
14	8.257.240,39	191.377,30
15	8.257.336,65	191.324,49
16	8.257.494,04	191.240,29
17	8.257.561,24	191.203,33



- TP4 - UP5: Setor de Mansões Isoladas Norte – SMIN

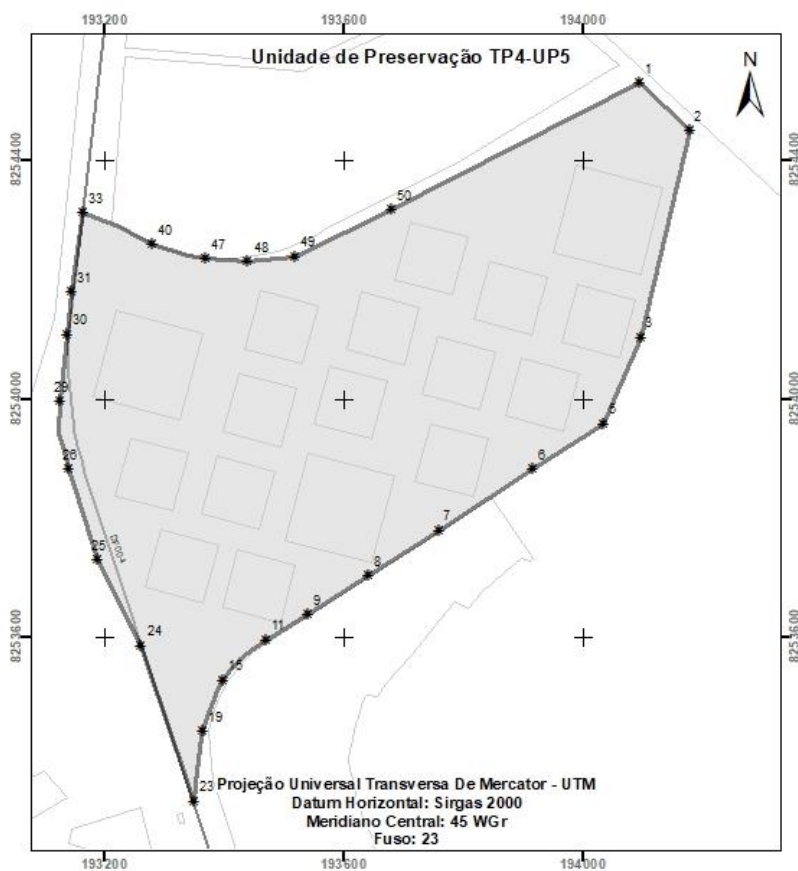
TP4-UP5		
VÉRTICE	NORTE	ESTE
1	8.254.528,49	194.095,11
2	8.254.449,21	194.177,93
3	8.254.102,78	194.096,47
4	8.253.987,41	194.046,94
5	8.253.958,14	194.034,75
6	8.253.882,64	193.917,14

ANEXO VI - Poligonais e Quadro de Coordenadas de Perímetro das UP

7	8.253.780,63	193.758,35
8	8.253.704,20	193.641,98
9	8.253.639,62	193.539,66
10	8.253.608,58	193.488,81
11	8.253.596,57	193.470,72
12	8.253.581,60	193.448,57
13	8.253.564,13	193.426,88
14	8.253.543,85	193.407,07
15	8.253.528,87	193.396,62
16	8.253.512,18	193.387,89
17	8.253.493,67	193.380,18
18	8.253.467,70	193.370,99
19	8.253.444,17	193.362,87
20	8.253.419,02	193.359,09
21	8.253.392,19	193.355,92
22	8.253.381,18	193.354,63
23	8.253.327,35	193.348,33
24	8.253.586,91	193.261,21
25	8.253.730,84	193.188,72
26	8.253.882,95	193.139,81
27	8.253.911,82	193.131,57
28	8.253.943,57	193.123,10
29	8.253.996,49	193.124,16
30	8.254.108,67	193.137,39
31	8.254.179,05	193.144,27
32	8.254.267,42	193.157,50
33	8.254.312,23	193.162,63
34	8.254.305,51	193.180,64
35	8.254.305,59	193.180,65
36	8.254.289,15	193.224,09
37	8.254.280,73	193.237,38
38	8.254.272,96	193.251,11
39	8.254.265,88	193.265,21
40	8.254.259,50	193.279,65
41	8.254.253,85	193.294,39
42	8.254.248,94	193.309,39
43	8.254.244,78	193.324,61
44	8.254.241,38	193.340,02
45	8.254.238,75	193.355,58
46	8.254.238,47	193.357,95

ANEXO VI - Poligonais e Quadro de Coordenadas de Perímetro das UP

47	8.254.234,66	193.368,00
48	8.254.229,79	193.439,38
49	8.254.238,55	193.517,62
50	8.254.316,82	193.678,85



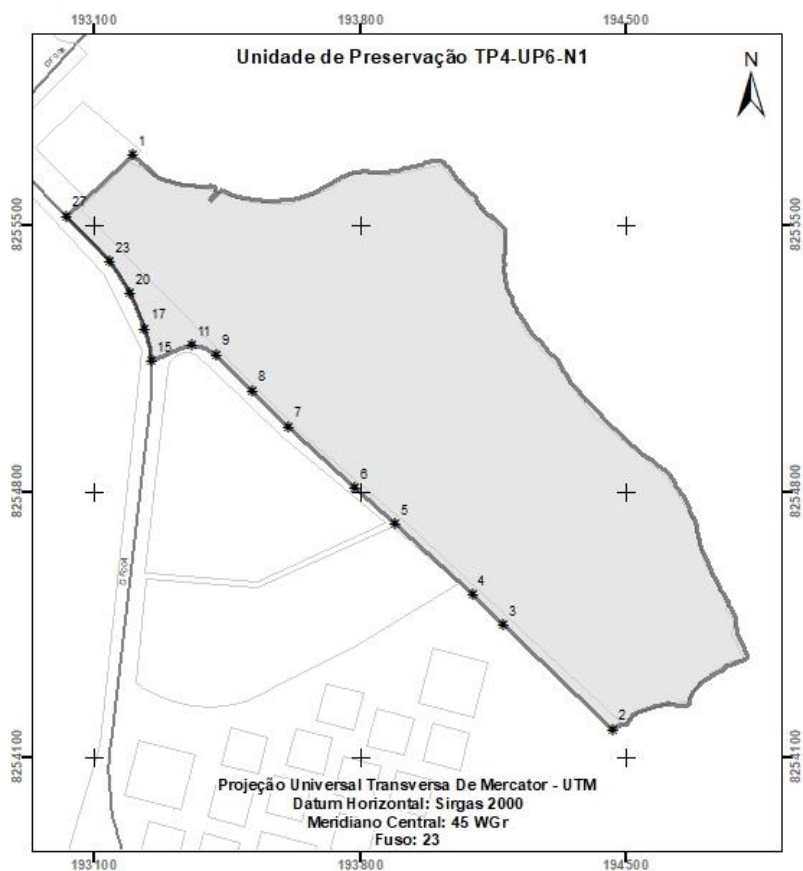
- TP4 - UP6: Centro Olímpico da UnB e Estação Biológica da UnB – UnB

TP4-UP6 (N1)		
VÉRTICE	NORTE	ESTE
1	8.255.685,65	193.201,87
SEGUE PELA ORLA DO LAGO PARANOÁ ATÉ O VÉRTICE 2		
2	8.254.175,00	194.464,36
3	8.254.449,21	194.177,93
4	8.254.528,49	194.095,11
5	8.254.714,97	193.891,54
6	8.254.810,06	193.785,70

ANEXO VI - Poligonais e Quadro de Coordenadas de Perímetro das UP

7	8.254.970,70	193.611,33
8	8.255.065,42	193.517,21
9	8.255.160,16	193.423,09
10	8.255.178,49	193.392,14
11	8.255.184,83	193.358,85
12	8.255.183,35	193.337,81
13	8.255.176,70	193.320,19
14	8.255.164,89	193.291,33
15	8.255.142,82	193.251,31
16	8.255.173,97	193.248,27
17	8.255.228,34	193.233,81
18	8.255.259,00	193.221,66
19	8.255.297,17	193.205,47
20	8.255.321,47	193.193,32
21	8.255.353,86	193.175,39
22	8.255.382,78	193.155,72
23	8.255.405,91	193.139,53
24	8.255.444,09	193.105,40
25	8.255.470,12	193.079,38
26	8.255.508,29	193.042,36
27	8.255.525,27	193.026,30
28	8.255.547,92	193.050,23

ANEXO VI - Poligonais e Quadro de Coordenadas de Perímetro das UP



TP4-UP6 (N2)		
VÉRTICE	NORTE	ESTE
1	8.258.462,59	190.714,78
SEGUE PELA ORLA DO LAGO PARANOÁ ATÉ O VÉRTICE 2		
2	8.257.572,06	191.227,87
3	8.257.561,24	191.203,33
4	8.257.752,35	191.100,48
5	8.257.819,55	191.064,69
6	8.257.918,57	191.018,56
7	8.258.013,61	190.974,82
8	8.258.069,29	190.946,19
9	8.258.116,61	190.919,94
10	8.258.154,78	190.895,68
11	8.258.196,94	190.862,28
12	8.258.235,11	190.828,88
13	8.258.261,36	190.803,43

ANEXO VI - Poligonais e Quadro de Coordenadas de Perímetro das UP

14	8.258.289,19	190.769,62
15	8.258.333,73	190.710,77
16	8.258.340,77	190.700,18
17	8.258.340,77	190.700,18
18	8.258.385,88	190.705,58

