

ANEXO VI - Poligonais e Quadro de Coordenadas de Perímetro das UP

TERRITÓRIO DE PRESERVAÇÃO 6 – TP 6

O TP6 - Grandes parques e outras áreas de transição urbana é composto por quatro Unidades de Preservação – UP:

- UP1: Cemitério Sul - CES
- UP2: Parque Dona Sarah Kubitschek - SRPS
- UP3: Setor de Recreação Pública Norte - SRPN
- UP4: Parque Ecológico Burle Marx

Todas as coordenadas aqui descritas estão georreferenciadas ao Sistema Geodésico Brasileiro e encontram-se representadas no Sistema UTM, referenciadas ao **Meridiano Central 45° WGr, Fuso 23**, tendo como o Datum o **SICAD-SIRGAS 2000**.

Lista de Coordenadas do Perímetro

- TP6 - UP1: Cemitério Sul – CES

TP6-UP1		
VÉRTICE	NORTE	ESTE
1	8.248.595,69	186.146,50
2	8.248.554,44	186.146,72
3	8.248.434,70	186.147,36
4	8.248.330,34	186.147,82
5	8.248.291,95	186.147,98
6	8.248.270,33	186.148,06
7	8.248.266,92	186.133,97
8	8.248.265,90	186.133,72
9	8.248.243,05	186.016,94
10	8.248.242,94	186.016,41
11	8.248.233,29	186.016,90
12	8.247.973,53	186.030,17
13	8.247.962,07	186.015,82
14	8.247.947,30	186.015,76
15	8.247.908,40	185.967,04
16	8.248.240,62	185.713,15
17	8.248.393,97	185.595,65

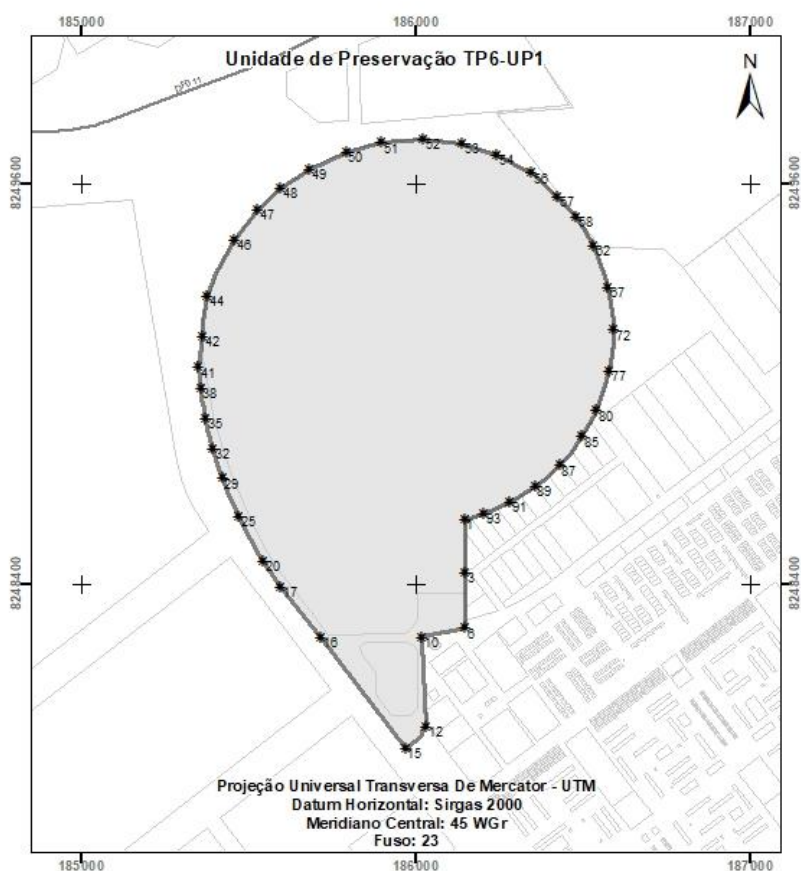
ANEXO VI - Poligonais e Quadro de Coordenadas de Perímetro das UP

18	8.248.418,83	185.577,27
19	8.248.444,15	185.559,52
20	8.248.469,91	185.542,41
21	8.248.496,08	185.525,96
22	8.248.522,66	185.510,17
23	8.248.549,63	185.495,05
24	8.248.576,98	185.480,61
25	8.248.604,67	185.466,86
26	8.248.632,70	185.453,81
27	8.248.661,05	185.441,47
28	8.248.689,70	185.429,84
29	8.248.718,63	185.418,94
30	8.248.747,83	185.408,77
31	8.248.777,28	185.399,33
32	8.248.806,95	185.390,64
33	8.248.836,83	185.382,69
34	8.248.866,90	185.375,49
35	8.248.897,14	185.369,06
36	8.248.927,53	185.363,38
37	8.248.958,06	185.358,47
38	8.248.988,70	185.354,32
39	8.249.019,44	185.350,95
40	8.249.050,25	185.348,34
41	8.249.051,02	185.348,43
42	8.249.144,59	185.359,10
43	8.249.186,69	185.361,24
44	8.249.265,19	185.375,68
45	8.249.334,69	185.400,52
46	8.249.433,69	185.454,52
47	8.249.522,69	185.524,88
48	8.249.587,20	185.595,62
49	8.249.645,01	185.681,07
50	8.249.696,20	185.790,38
51	8.249.724,12	185.897,19
52	8.249.734,20	186.020,02
53	8.249.721,70	186.136,24
54	8.249.688,70	186.239,68
55	8.249.633,52	186.341,39
56	8.249.632,70	186.342,91
57	8.249.562,27	186.423,95

ANEXO VI - Poligonais e Quadro de Coordenadas de Perímetro das UP

58	8.249.500,70	186.477,65
59	8.249.460,70	186.504,57
60	8.249.416,20	186.529,58
61	8.249.415,24	186.530,01
62	8.249.415,24	186.530,12
63	8.249.385,69	186.542,93
64	8.249.369,33	186.549,16
65	8.249.338,65	186.560,84
66	8.249.306,45	186.569,98
67	8.249.290,23	186.574,58
68	8.249.267,92	186.578,86
69	8.249.240,79	186.584,05
70	8.249.218,55	186.586,33
71	8.249.190,71	186.589,18
72	8.249.163,50	186.589,58
73	8.249.140,38	186.589,92
74	8.249.121,33	186.588,53
75	8.249.090,18	186.586,27
76	8.249.061,79	186.581,69
77	8.249.040,48	186.578,25
78	8.249.011,63	186.570,98
79	8.248.968,05	186.557,73
80	8.248.921,95	186.539,09
81	8.248.910,69	186.534,35
82	8.248.886,90	186.522,06
83	8.248.886,71	186.521,95
84	8.248.865,54	186.509,36
85	8.248.843,95	186.494,67
86	8.248.798,81	186.463,38
87	8.248.757,69	186.428,87
88	8.248.725,69	186.394,24
89	8.248.694,69	186.355,52
90	8.248.666,19	186.314,08
91	8.248.646,19	186.278,85
92	8.248.629,19	186.242,96
93	8.248.612,58	186.203,02
94	8.248.599,96	186.162,26

ANEXO VI - Poligonais e Quadro de Coordenadas de Perímetro das UP



- TP6 - UP2: Parque Dona Sarah Kubitschek – SRPS

TP6-UP2		
VÉRTICE	NORTE	ESTE
1	8.252.424,93	188.547,67
2	8.252.422,14	188.552,77
3	8.252.421,96	188.553,10
4	8.252.240,91	188.883,39
5	8.252.141,68	189.201,51
6	8.252.141,04	189.203,54
7	8.252.111,80	189.299,69
8	8.252.088,25	189.376,40
9	8.252.069,69	189.436,70
10	8.252.060,37	189.467,65
11	8.251.897,22	189.722,25
12	8.251.801,11	189.872,92
13	8.251.799,12	189.876,05

ANEXO VI - Poligonais e Quadro de Coordenadas de Perímetro das UP

14	8.251.765,05	189.929,46
15	8.251.764,57	189.932,16
16	8.251.753,30	189.949,34
17	8.251.736,55	189.976,78
18	8.251.607,48	189.923,71
19	8.251.513,81	189.875,32
20	8.251.485,22	189.857,21
21	8.251.523,27	189.788,16
22	8.251.522,07	189.787,42
23	8.251.532,86	189.764,05
24	8.251.531,84	189.763,49
25	8.251.529,31	189.762,09
26	8.251.527,09	189.760,96
27	8.251.527,13	189.760,89
28	8.251.571,78	189.679,82
29	8.251.626,78	189.579,94
30	8.251.509,22	189.509,69
31	8.251.463,25	189.482,22
32	8.251.369,17	189.411,76
33	8.251.306,81	189.365,23
34	8.251.247,50	189.315,98
35	8.251.153,15	189.237,62
36	8.251.105,46	189.197,95
37	8.251.029,94	189.132,70
38	8.250.875,54	188.999,29
39	8.250.875,53	188.999,28
40	8.250.875,51	188.999,26
41	8.250.873,97	188.997,79
42	8.250.872,20	188.996,09
43	8.250.871,11	188.995,04
44	8.250.870,38	188.994,33
45	8.250.868,78	188.992,80
46	8.250.867,02	188.991,11
47	8.250.865,29	188.989,45
48	8.250.863,60	188.987,83
49	8.250.861,87	188.986,17
50	8.250.860,53	188.984,88
51	8.250.860,30	188.984,66
52	8.250.860,24	188.984,60
53	8.250.860,23	188.984,59

ANEXO VI - Poligonais e Quadro de Coordenadas de Perímetro das UP

54	8.250.860,00	188.984,35
55	8.250.859,14	188.983,52
56	8.250.858,53	188.982,89
57	8.250.830,02	188.953,20
58	8.250.765,99	188.886,66
59	8.250.706,55	188.824,90
60	8.250.641,85	188.757,66
61	8.250.580,39	188.693,79
62	8.250.517,92	188.628,87
63	8.250.457,23	188.565,82
64	8.250.410,25	188.516,99
65	8.250.372,53	188.477,80
66	8.250.372,15	188.477,40
67	8.250.371,87	188.477,11
68	8.250.525,08	188.330,50
69	8.250.293,58	188.029,12
70	8.250.292,90	188.028,23
71	8.250.216,43	188.085,64
72	8.250.212,97	188.088,24
73	8.250.178,35	188.043,23
74	8.250.132,89	187.984,12
75	8.250.084,65	187.921,41
76	8.250.060,77	187.890,36
77	8.250.097,36	187.862,90
78	8.250.140,54	187.830,48
79	8.250.137,93	187.827,02
80	8.250.126,28	187.811,52
81	8.250.115,88	187.797,69
82	8.250.104,97	187.783,19
83	8.250.095,10	187.770,06
84	8.250.085,11	187.756,78
85	8.250.080,39	187.750,50
86	8.249.995,04	187.814,57
87	8.249.920,48	187.870,54
88	8.249.920,36	187.870,63
89	8.249.908,25	187.854,88
90	8.249.900,41	187.844,67
91	8.249.892,45	187.834,30
92	8.249.891,83	187.833,50
93	8.249.884,50	187.823,96

ANEXO VI - Poligonais e Quadro de Coordenadas de Perímetro das UP

94	8.249.876,62	187.813,70
95	8.249.868,57	187.803,22
96	8.249.860,65	187.792,91
97	8.249.852,67	187.782,53
98	8.249.844,77	187.772,24
99	8.249.837,17	187.762,35
100	8.249.830,91	187.754,20
101	8.249.829,27	187.752,08
102	8.249.821,83	187.742,38
103	8.249.814,03	187.732,23
104	8.249.803,70	187.718,79
105	8.249.800,45	187.714,55
106	8.249.790,98	187.702,24
107	8.249.774,65	187.680,97
108	8.249.769,99	187.674,90
109	8.249.746,58	187.644,47
110	8.249.739,50	187.635,27
111	8.249.682,93	187.560,73
112	8.249.557,44	187.397,14
113	8.249.716,20	187.275,41
114	8.249.512,20	187.009,47
115	8.249.356,66	186.806,71
116	8.249.350,80	186.799,08
117	8.249.349,36	186.797,20
118	8.249.348,46	186.798,15
119	8.249.190,48	186.917,21
120	8.248.905,78	186.549,87
121	8.248.921,95	186.539,09
122	8.248.968,05	186.557,73
123	8.249.011,63	186.570,98
124	8.249.040,48	186.578,25
125	8.249.061,79	186.581,69
126	8.249.090,18	186.586,27
127	8.249.121,33	186.588,53
128	8.249.140,38	186.589,92
129	8.249.163,50	186.589,58
130	8.249.190,71	186.589,18
131	8.249.218,55	186.586,33
132	8.249.240,79	186.584,05
133	8.249.267,92	186.578,86

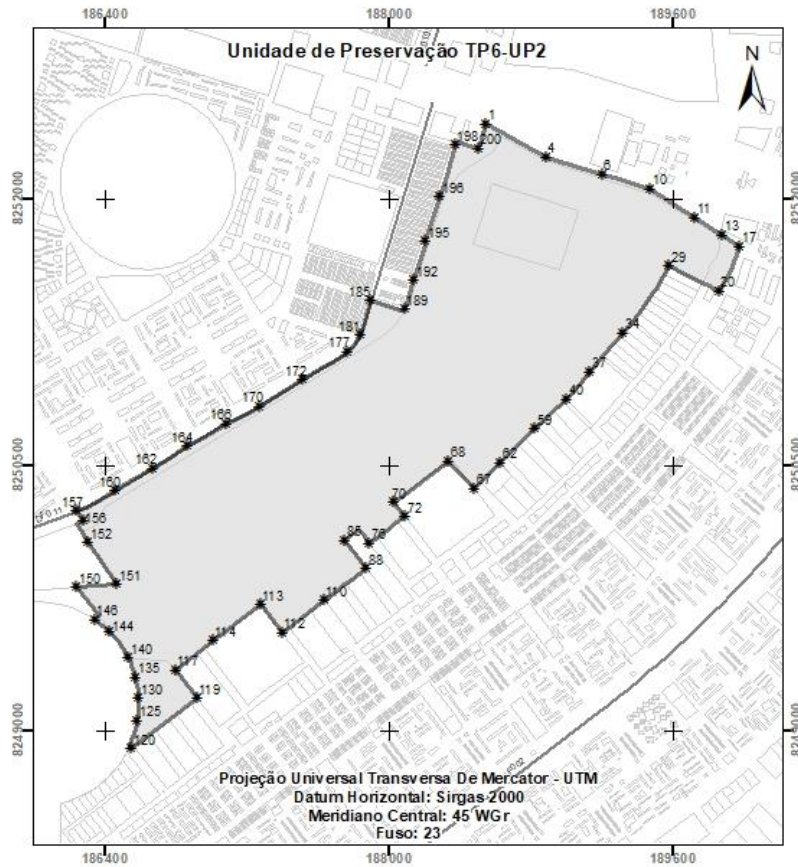
ANEXO VI - Poligonais e Quadro de Coordenadas de Perímetro das UP

134	8.249.290,23	186.574,58
135	8.249.306,45	186.569,98
136	8.249.338,65	186.560,84
137	8.249.369,33	186.549,16
138	8.249.385,69	186.542,93
139	8.249.415,24	186.530,12
140	8.249.415,24	186.530,01
141	8.249.416,20	186.529,58
142	8.249.460,70	186.504,57
143	8.249.500,70	186.477,65
144	8.249.562,27	186.423,95
145	8.249.632,70	186.342,91
146	8.249.633,52	186.341,39
147	8.249.633,77	186.341,67
148	8.249.649,36	186.359,18
149	8.249.653,78	186.364,00
150	8.249.812,43	186.240,18
151	8.249.830,11	186.467,68
152	8.250.072,33	186.304,33
153	8.250.126,78	186.269,16
154	8.250.176,45	186.235,39
155	8.250.177,59	186.235,60
156	8.250.192,96	186.276,19
157	8.250.243,31	186.241,60
158	8.250.266,87	186.290,85
159	8.250.306,03	186.367,05
160	8.250.360,00	186.459,13
161	8.250.416,09	186.550,15
162	8.250.483,83	186.664,45
163	8.250.536,74	186.754,41
164	8.250.609,77	186.865,53
165	8.250.653,16	186.941,73
166	8.250.736,77	187.079,31
167	8.250.774,50	187.163,85
168	8.250.791,96	187.198,77
169	8.250.809,82	187.229,73
170	8.250.833,11	187.266,64
171	8.250.863,53	187.316,38
172	8.250.984,18	187.513,23
173	8.251.033,13	187.593,40

ANEXO VI - Poligonais e Quadro de Coordenadas de Perímetro das UP

174	8.251.058,00	187.634,15
175	8.251.087,63	187.681,77
176	8.251.117,27	187.729,93
177	8.251.141,61	187.767,50
178	8.251.164,36	187.790,78
179	8.251.195,06	187.815,65
180	8.251.225,17	187.831,87
181	8.251.236,33	187.837,88
182	8.251.279,72	187.851,63
183	8.251.344,81	187.869,63
184	8.251.414,13	187.893,44
185	8.251.429,67	187.897,91
186	8.251.419,14	187.933,24
187	8.251.379,52	188.061,98
188	8.251.376,63	188.074,20
189	8.251.380,41	188.086,34
190	8.251.412,29	188.098,35
191	8.251.501,31	188.126,06
192	8.251.542,78	188.138,98
193	8.251.652,11	188.173,01
194	8.251.741,39	188.200,81
195	8.251.762,08	188.207,25
196	8.252.017,82	188.286,86
197	8.252.108,40	188.315,06
198	8.252.309,26	188.377,59
199	8.252.320,99	188.398,89
200	8.252.289,02	188.502,32

ANEXO VI - Poligonais e Quadro de Coordenadas de Perímetro das UP



- TP6 - UP3: Setor de Recreação Pública Norte – SRPN

TP6-UP3		
VÉRTICE	NORTE	ESTE
1	8.254.301,94	189.618,91
2	8.254.286,26	189.626,12
3	8.254.277,27	189.630,49
4	8.254.271,51	189.633,69
5	8.254.268,27	189.636,24
6	8.254.263,87	189.641,14
7	8.254.261,15	189.644,14
8	8.254.255,86	189.650,54
9	8.254.251,75	189.655,60
10	8.254.238,37	189.672,13
11	8.254.233,11	189.678,31
12	8.254.229,00	189.683,39
13	8.254.224,40	189.688,15

ANEXO VI - Poligonais e Quadro de Coordenadas de Perímetro das UP

14	8.254.220,51	189.692,09
15	8.254.216,42	189.696,00
16	8.254.210,41	189.701,01
17	8.254.206,75	189.703,50
18	8.254.200,12	189.707,87
19	8.254.195,74	189.710,78
20	8.254.184,21	189.716,69
21	8.254.177,05	189.720,21
22	8.254.173,79	189.721,21
23	8.254.168,51	189.722,91
24	8.254.162,35	189.725,04
25	8.254.155,19	189.727,02
26	8.254.142,57	189.729,49
27	8.254.109,54	189.734,46
28	8.254.098,37	189.736,21
29	8.254.074,27	189.739,79
30	8.254.054,25	189.743,71
31	8.253.752,92	189.774,68
32	8.253.717,44	189.777,95
33	8.253.701,13	189.779,31
34	8.253.696,48	189.779,70
35	8.253.617,13	189.787,73
36	8.253.557,60	189.795,67
37	8.253.513,96	189.799,47
38	8.253.503,50	189.800,34
39	8.253.450,28	189.806,62
40	8.253.387,74	189.813,93
41	8.253.341,08	189.818,96
42	8.253.300,75	189.823,01
43	8.253.295,41	189.822,84
44	8.253.273,01	189.820,37
45	8.253.270,86	189.819,72
46	8.253.264,37	189.817,75
47	8.253.237,89	189.805,47
48	8.253.217,63	189.795,16
49	8.253.185,11	189.790,41
50	8.253.166,85	189.789,61
51	8.253.134,73	189.794,48
52	8.253.106,74	189.809,02
53	8.253.101,04	189.810,84

ANEXO VI - Poligonais e Quadro de Coordenadas de Perímetro das UP

54	8.253.091,03	189.814,32
55	8.253.087,06	189.816,78
56	8.253.080,94	189.820,04
57	8.253.073,17	189.823,85
58	8.253.063,08	189.828,93
59	8.253.050,70	189.834,09
60	8.253.045,01	189.835,97
61	8.253.041,15	189.837,21
62	8.253.033,61	189.838,90
63	8.253.025,30	189.840,29
64	8.253.023,00	189.840,94
65	8.253.011,46	189.842,50
66	8.253.002,10	189.843,48
67	8.252.932,10	189.849,93
68	8.252.867,69	189.855,87
69	8.252.728,02	189.866,63
70	8.252.684,27	189.870,32
71	8.252.683,26	189.870,39
72	8.252.674,99	189.871,11
73	8.252.572,53	189.879,76
74	8.252.531,22	189.873,97
75	8.252.519,16	189.870,74
76	8.252.504,50	189.863,41
77	8.252.489,54	189.853,17
78	8.252.476,09	189.839,76
79	8.252.466,37	189.824,96
80	8.252.460,10	189.808,79
81	8.252.456,58	189.792,07
82	8.252.453,82	189.773,86
83	8.252.450,65	189.752,71
84	8.252.457,19	189.590,44
85	8.252.494,64	189.475,77
86	8.252.639,98	189.006,04
87	8.252.644,92	188.955,77
88	8.252.659,15	188.808,66
89	8.252.678,17	188.610,71
90	8.252.687,90	188.613,55
91	8.252.693,49	188.615,18
92	8.252.712,86	188.620,73
93	8.252.756,38	188.633,20

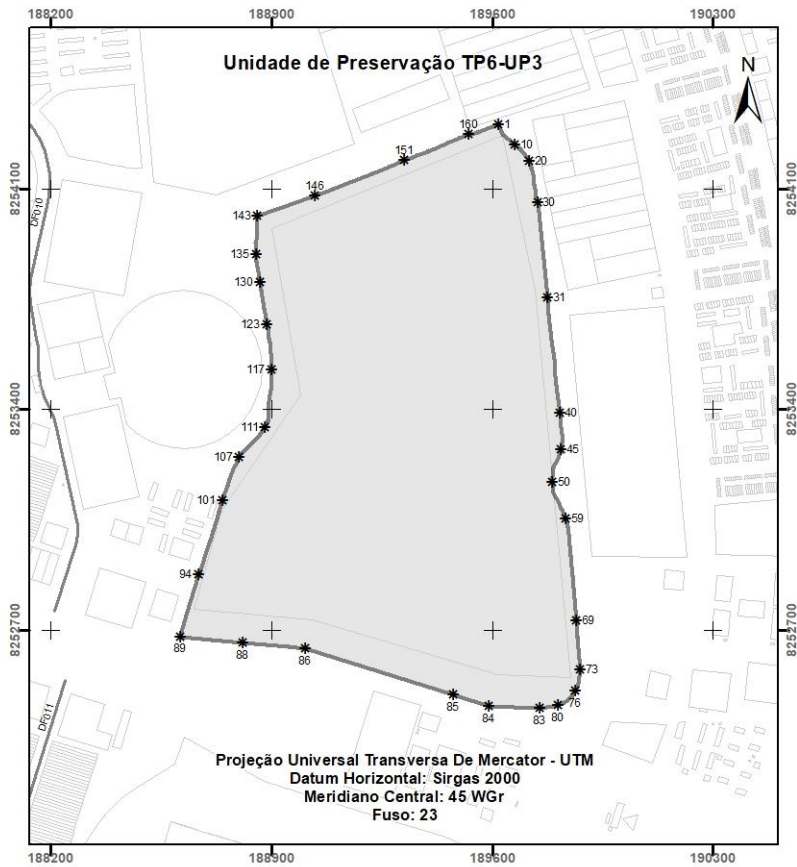
ANEXO VI - Poligonais e Quadro de Coordenadas de Perímetro das UP

94	8.252.875,21	188.669,56
95	8.252.880,40	188.671,25
96	8.252.974,70	188.701,86
97	8.252.981,74	188.704,15
98	8.253.011,10	188.713,68
99	8.253.073,80	188.733,40
100	8.253.086,50	188.737,37
101	8.253.110,65	188.744,91
102	8.253.126,06	188.749,81
103	8.253.155,23	188.759,33
104	8.253.178,05	188.766,35
105	8.253.210,46	188.778,64
106	8.253.231,82	188.790,68
107	8.253.245,71	188.798,22
108	8.253.256,43	188.804,44
109	8.253.297,84	188.846,90
110	8.253.320,93	188.864,92
111	8.253.342,26	188.880,32
112	8.253.360,86	188.887,42
113	8.253.390,31	188.891,75
114	8.253.426,82	188.892,94
115	8.253.460,21	188.897,28
116	8.253.498,71	188.900,59
117	8.253.523,39	188.901,30
118	8.253.577,05	188.897,56
119	8.253.612,42	188.893,88
120	8.253.623,29	188.892,86
121	8.253.634,06	188.891,10
122	8.253.657,21	188.887,09
123	8.253.667,92	188.885,23
124	8.253.687,79	188.882,05
125	8.253.705,49	188.879,12
126	8.253.717,74	188.876,97
127	8.253.738,75	188.873,48
128	8.253.776,32	188.867,24
129	8.253.784,12	188.866,01
130	8.253.800,64	188.863,22
131	8.253.834,32	188.857,82
132	8.253.867,15	188.852,45
133	8.253.878,30	188.851,02

ANEXO VI - Poligonais e Quadro de Coordenadas de Perímetro das UP

134	8.253.882,13	188.850,69
135	8.253.890,95	188.850,63
136	8.253.891,40	188.850,62
137	8.253.905,88	188.850,57
138	8.253.916,94	188.850,25
139	8.253.927,36	188.850,68
140	8.253.938,31	188.852,00
141	8.253.962,34	188.854,75
142	8.253.973,45	188.855,60
143	8.254.013,01	188.856,43
144	8.254.057,69	188.986,59
145	8.254.065,90	189.011,65
146	8.254.075,46	189.039,04
147	8.254.097,21	189.094,43
148	8.254.121,84	189.156,87
149	8.254.146,96	189.219,89
150	8.254.167,40	189.271,33
151	8.254.187,56	189.321,85
152	8.254.198,16	189.348,12
153	8.254.203,16	189.360,31
154	8.254.217,25	189.396,50
155	8.254.244,49	189.459,66
156	8.254.258,12	189.494,42
157	8.254.262,45	189.505,44
158	8.254.266,93	189.517,71
159	8.254.267,64	189.519,94
160	8.254.269,51	189.525,88
161	8.254.271,90	189.534,10
162	8.254.278,27	189.554,78
163	8.254.288,67	189.584,38

ANEXO VI - Poligonais e Quadro de Coordenadas de Perímetro das UP



- TP6 - UP4: Parque Ecológico Burle Marx

TP6-UP4		
VÉRTICE	NORTE	ESTE
1	8.258.090,39	188.573,13
2	8.258.063,82	188.581,72
3	8.257.688,33	188.702,56
4	8.257.699,30	188.736,32
5	8.257.698,62	188.736,56
6	8.257.679,11	188.743,33
7	8.257.574,49	188.777,33
8	8.257.522,18	188.794,32
9	8.257.469,85	188.811,32
10	8.257.417,55	188.828,32
11	8.257.365,24	188.845,32
12	8.257.336,39	188.854,75
13	8.257.305,49	188.760,15

ANEXO VI - Poligonais e Quadro de Coordenadas de Perímetro das UP

14	8.257.257,96	188.775,69
15	8.257.210,42	188.791,22
16	8.257.163,11	188.807,36
17	8.257.105,88	188.825,40
18	8.257.058,36	188.840,94
19	8.257.010,81	188.856,47
20	8.256.963,29	188.872,01
21	8.256.906,14	188.890,29
22	8.256.858,61	188.905,82
23	8.256.811,09	188.921,36
24	8.256.763,56	188.936,89
25	8.256.716,04	188.952,43
26	8.256.668,51	188.967,97
27	8.256.620,98	188.983,50
28	8.256.573,46	188.999,04
29	8.256.525,93	189.014,57
30	8.256.478,41	189.030,11
31	8.256.430,70	189.045,32
32	8.256.287,97	189.091,51
33	8.256.217,85	189.115,03
34	8.256.155,74	188.925,04
35	8.256.108,22	188.940,57
36	8.256.060,69	188.956,11
37	8.256.013,17	188.971,65
38	8.255.965,67	188.987,18
39	8.255.918,12	189.002,72
40	8.255.870,59	189.018,25
41	8.255.823,09	189.033,79
42	8.255.775,54	189.049,32
43	8.255.806,58	189.144,27
44	8.255.758,90	189.159,33
45	8.255.711,37	189.174,86
46	8.255.663,85	189.190,40
47	8.255.616,34	189.205,93
48	8.255.646,91	189.299,51
49	8.255.580,55	189.321,71
50	8.255.533,00	189.337,25
51	8.255.485,48	189.352,79
52	8.255.437,95	189.368,32
53	8.255.390,43	189.383,86

ANEXO VI - Poligonais e Quadro de Coordenadas de Perímetro das UP

54	8.255.342,92	189.399,39
55	8.255.279,53	189.420,11
56	8.255.248,28	189.429,34
57	8.255.200,72	189.444,75
58	8.255.153,15	189.460,17
59	8.255.105,59	189.475,58
60	8.255.058,02	189.491,00
61	8.255.010,46	189.506,41
62	8.254.962,96	189.521,95
63	8.254.906,35	189.538,24
64	8.254.875,27	189.443,12
65	8.254.732,59	189.489,64
66	8.254.712,72	189.493,62
67	8.254.680,10	189.386,07
68	8.254.636,69	189.399,23
69	8.254.267,64	189.519,94
70	8.254.266,93	189.517,71
71	8.254.262,45	189.505,44
72	8.254.258,12	189.494,42
73	8.254.244,49	189.459,66
74	8.254.217,25	189.396,50
75	8.254.203,16	189.360,31
76	8.254.198,16	189.348,12
77	8.254.187,56	189.321,85
78	8.254.167,40	189.271,33
79	8.254.146,96	189.219,89
80	8.254.121,84	189.156,87
81	8.254.097,21	189.094,43
82	8.254.075,46	189.039,04
83	8.254.065,90	189.011,65
84	8.254.057,69	188.986,59
85	8.254.013,01	188.856,43
86	8.254.036,16	188.811,79
87	8.254.048,98	188.776,84
88	8.254.061,36	188.737,69
89	8.254.101,81	188.526,38
90	8.254.101,83	188.526,33
91	8.254.101,88	188.526,05
92	8.254.104,29	188.513,69
93	8.254.337,45	188.493,25

ANEXO VI - Poligonais e Quadro de Coordenadas de Perímetro das UP

94	8.254.603,75	188.468,64
95	8.254.908,15	188.441,66
96	8.255.209,78	188.413,48
97	8.255.363,77	188.399,59
98	8.255.505,85	188.386,89
99	8.255.766,20	188.363,07
100	8.256.055,92	188.336,88
101	8.256.355,96	188.309,50
102	8.256.638,93	188.283,70
103	8.256.919,52	188.257,90
104	8.257.244,16	188.228,53
105	8.257.473,16	188.207,90
106	8.257.799,79	188.178,53
107	8.257.959,42	188.163,72
108	8.257.969,05	188.193,35
109	8.258.084,12	188.553,77
110	8.258.084,13	188.553,76

